

Department of  
Environment, Land,  
Water and Planning

## Planning Property Report

From [www.planning.vic.gov.au](http://www.planning.vic.gov.au) on 28 March 2018 04:44 PM

**Lot / Plan:** Lot 2 LP123578

**Address:** 880 BERRYS CREEK ROAD MIRBOO NORTH 3871

This parcel is one of 5 parcels comprising the property.

For full parcel details go to [Property Reports](#) and get a free Basic Property Report

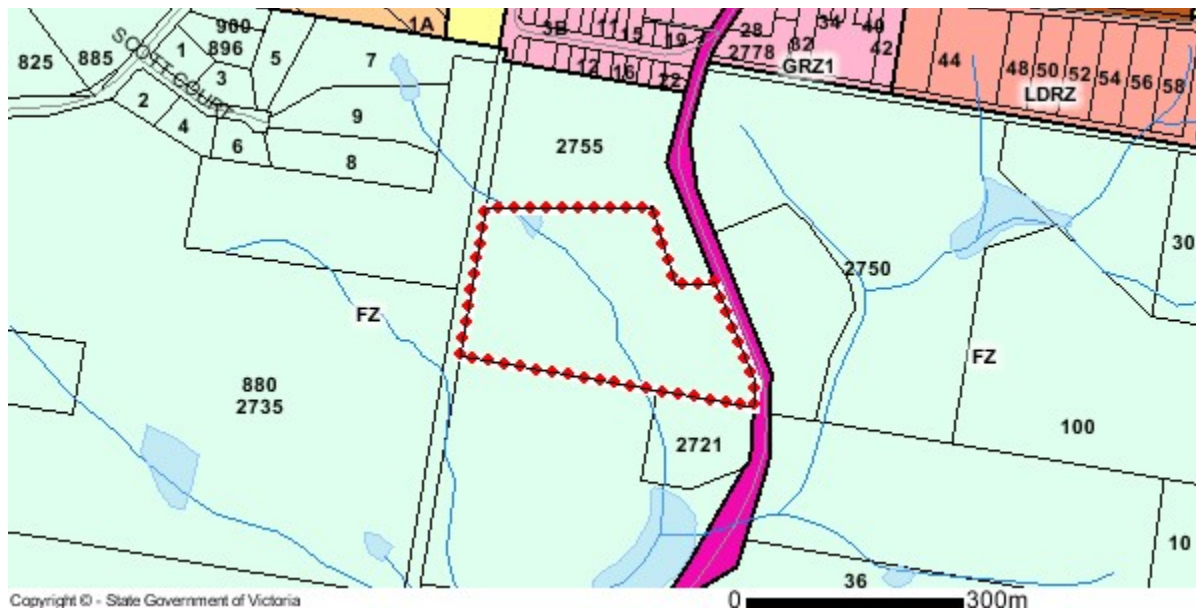
**Local Government (Council):** SOUTH GIPPSLAND **Council Property Number:** 187394 (Part)

**Directory Reference:** VicRoads 710 E5

### Planning Zone

[FARMING ZONE \(FZ\)](#)

[SCHEDULE TO THE FARMING ZONE \(FZ\)](#)




















































Note: labels for zones may appear outside the zone boundary - please compare the labels with the legend.

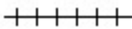



Attachment 2.2.1

Agenda - 26 April 2018

**Zones Legend**

 ACZ - Activity Centre	 IN1Z - Industrial 1	 R1Z - General Residential
 B1Z - Commercial 1	 IN2Z - Industrial 2	 R2Z - General Residential
 B2Z - Commercial 1	 IN3Z - Industrial 3	 R3Z - General Residential
 B3Z - Commercial 2	 LDRZ - Low Density Residential	 RAZ - Rural Activity
 B4Z - Commercial 2	 MUZ - Mixed Use	 RCZ - Rural Conservation
 B5Z - Commercial 1	 NRZ - Neighbourhood Residential	 RDZ1 - Road - Category 1
 C1Z - Commercial 1	 PCRZ - Public Conservation & Resource	 RDZ2 - Road - Category 2
 C2Z - Commercial 2	 PDZ - Priority Development	 RGZ - Residential Growth
 CA - Commonwealth Land	 PPRZ - Public Park & Recreation	 RLZ - Rural Living
 CCZ - Capital City	 PUZ1 - Public Use - Service & Utility	 RUZ - Rural
 CDZ - Comprehensive Development	 PUZ2 - Public Use - Education	 SUZ - Special Use
 DZ - Dockland	 PUZ3 - Public Use - Health Community	 TZ - Township
 ERZ - Environmental Rural	 PUZ4 - Public Use - Transport	 UFZ - Urban Floodway
 FZ - Farming	 PUZ5 - Public Use - Cemetery/Crematorium	 UGZ - Urban Growth
 GRZ - General Residential	 PUZ6 - Public Use - Local Government	
 GWAZ - Green Wedge A	 PUZ7 - Public Use - Other Public Use	 Urban Growth Boundary
 GWZ - Green Wedge	 PZ - Port	

 Railway	 Tram	 River, stream	 Lake, waterbody
---	--	---	---

### Planning Overlays

[ENVIRONMENTAL SIGNIFICANCE OVERLAY \(ESO\)](#)

[ENVIRONMENTAL SIGNIFICANCE OVERLAY - SCHEDULE 2 \(ESO2\)](#)

[ENVIRONMENTAL SIGNIFICANCE OVERLAY - SCHEDULE 5 \(ESO5\)](#)

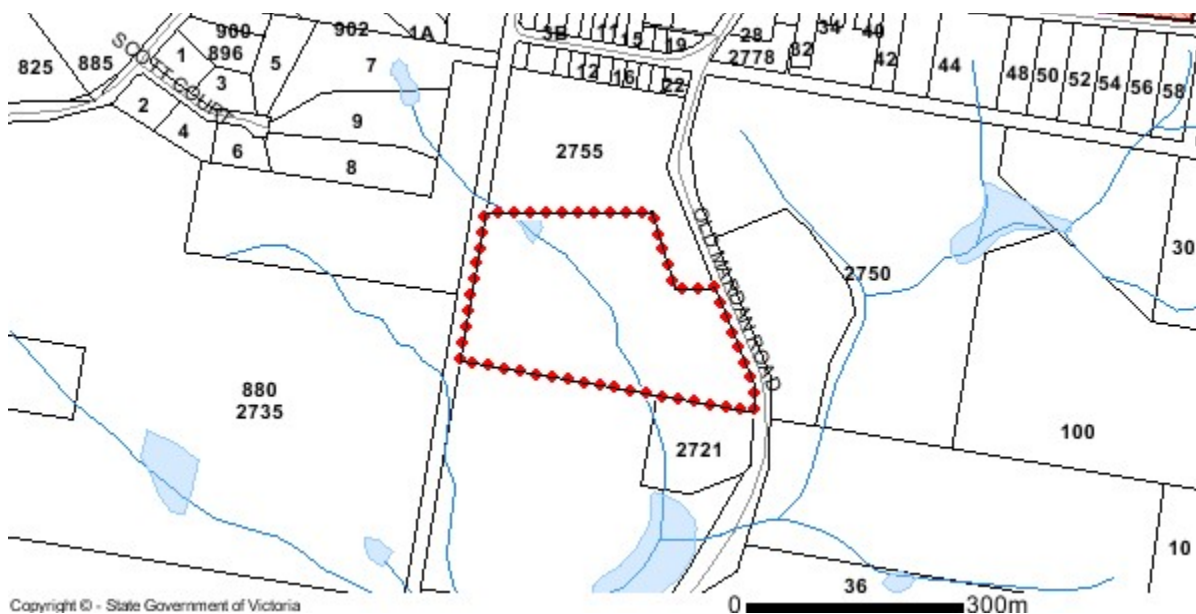


### OTHER OVERLAYS

Other overlays in the vicinity not directly affecting this land

[DESIGN AND DEVELOPMENT OVERLAY \(DDO\)](#)

[ENVIRONMENTAL AUDIT OVERLAY \(EAO\)](#)



**Overlays Legend**

 AEO - Airport Environs	 IPO - Incorporated Plan
 BMO - Bushfire Management	 LSIO - Land Subject to Inundation
 CLPO - City Link Project	 MAEO1 - Melbourne Airport Environs 1
 DCPO - Development Contributions Plan	 MAEO2 - Melbourne Airport Environs 2
 DDO - Design & Development	 NCO - Neighbourhood Character
 DDOPT - Design & Development Part	 PO - Parking
 DPO - Development Plan	 PAO - Public Acquisition
 EAO - Environmental Audit	 RO - Restructure
 EMO - Erosion Management	 RCO - Road Closure
 ESO - Environmental Significance	 SBO - Special Building
 FO - Floodway	 SLO - Significant Landscape
 HO - Heritage	 SMO - Salinity Management
 ICPO - Infrastructure Contributions Plan	 SRD - State Resource
 Railway	 VPO - Vegetation Protection
 Tram	 River, stream
 Lake, waterbody	

Note: due to overlaps some colours may not match those in the legend.

**Further Planning Information**

Planning scheme data last updated on 21 March 2018.

A **planning scheme** sets out policies and requirements for the use, development and protection of land. This report provides information about the zone and overlay provisions that apply to the selected land. Information about the State, local, particular and general provisions of the local planning scheme that may affect the use of the land can be obtained by contacting the local council or by visiting [Planning Schemes Online](#)

This report is NOT a **Planning Certificate** issued pursuant to Section 199 of the Planning & Environment Act 1987.

It does not include information about exhibited planning scheme amendments, or zonings that may abut the land. To obtain a **Planning Certificate** go to [Titles and Property Certificates](#)

For details of surrounding properties, use this service to get the Reports for properties of interest

To view planning zones, overlay and heritage information in an interactive format visit [Planning Maps Online](#)

For other information about planning in Victoria visit [www.planning.vic.gov.au](http://www.planning.vic.gov.au)

Copyright © - State Government of Victoria

**Disclaimer** : This content is provided for information purposes only. No claim is made as to the accuracy or authenticity of the content. The Victorian Government does not accept any liability to any person for the information provided. Read the full disclaimer at [www.land.vic.gov.au/home/copyright-and-disclaimer](http://www.land.vic.gov.au/home/copyright-and-disclaimer)

