




| | |
|---|--|
|  | Applicant's land requiring access from unused road |
|  | Unused road to be opened to public traffic |
|  | Previous access via 48 Giles Street |