



AGENDA APPENDIX
Council Meeting
Wednesday 24 August 2016

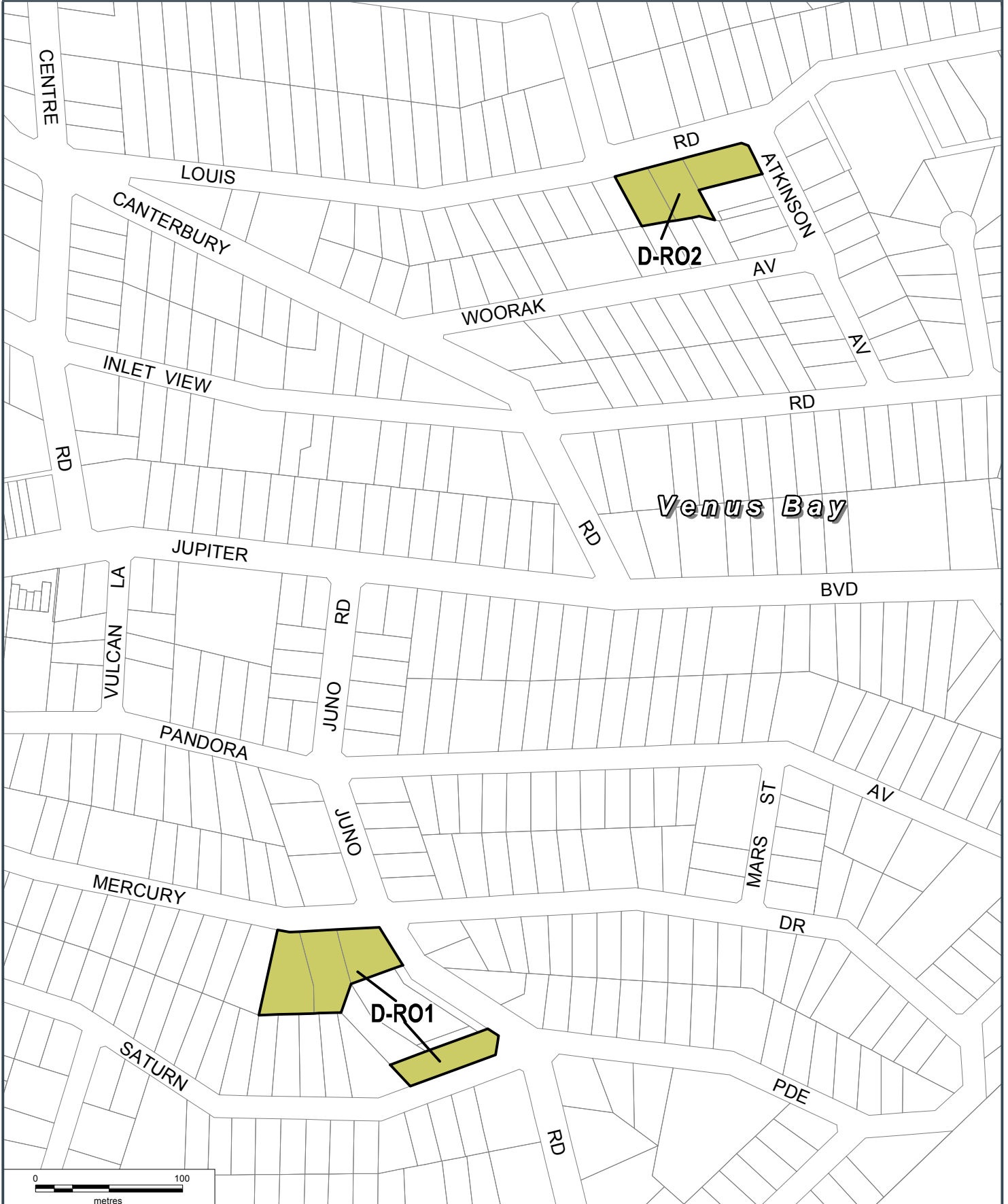
AGENDA ITEM FOR SEPARATE DISTRIBUTION TO COUNCILLORS AND EXECUTIVE LEADERSHIP TEAM DUE TO DOCUMENT SIZE.

THE ITEM IS ACCESSIBLE VIA THE COUNCIL WEBSITE OR BY CONTACTING COUNCIL ON 03 5662 9200.

E.9 PLANNING SCHEME AMENDMENT C90 HOUSING AND SETTLEMENT STRATEGY - ADOPTION OF POLICIES AND STRATEGY REVISIONS FOR AUTHORISATION AND EXHIBITION

Appendix 3 – Restructure Overlay, Rezoning and ESO5 Maps

SOUTH GIPPSLAND PLANNING SCHEME

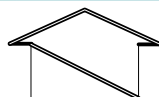


LEGEND

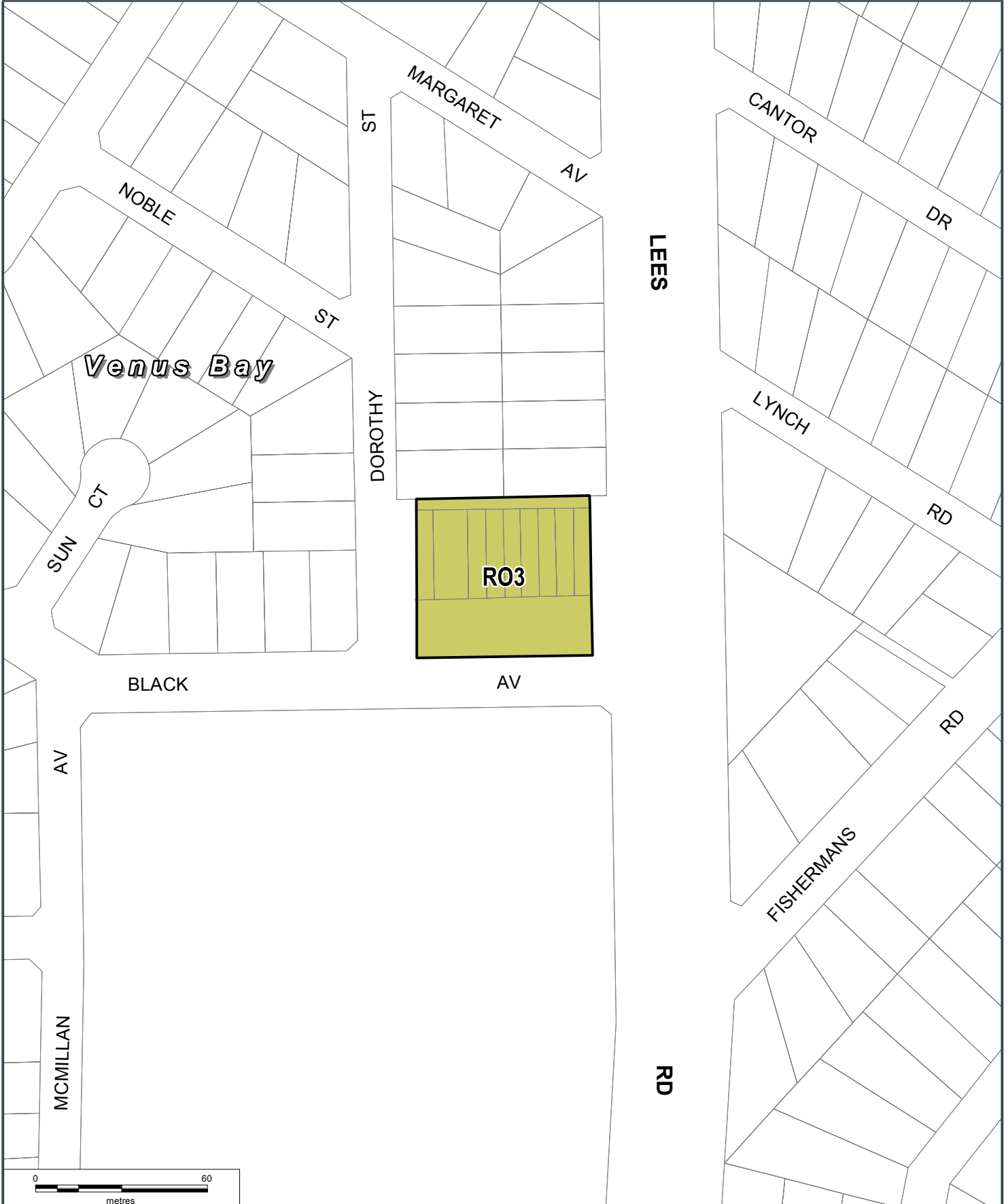
 D-RO Area to be deleted from a Restructure Overlay

Part of Planning Scheme Map 24RO

AMENDMENT C90



SOUTH GIPPSLAND PLANNING SCHEME

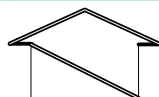


LEGEND

R03 Restructure Overlay - Schedule 3

Part of Planning Scheme Map 24RO

AMENDMENT C90



SOUTH GIPPSLAND PLANNING SCHEME

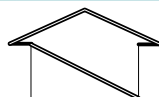


LEGEND

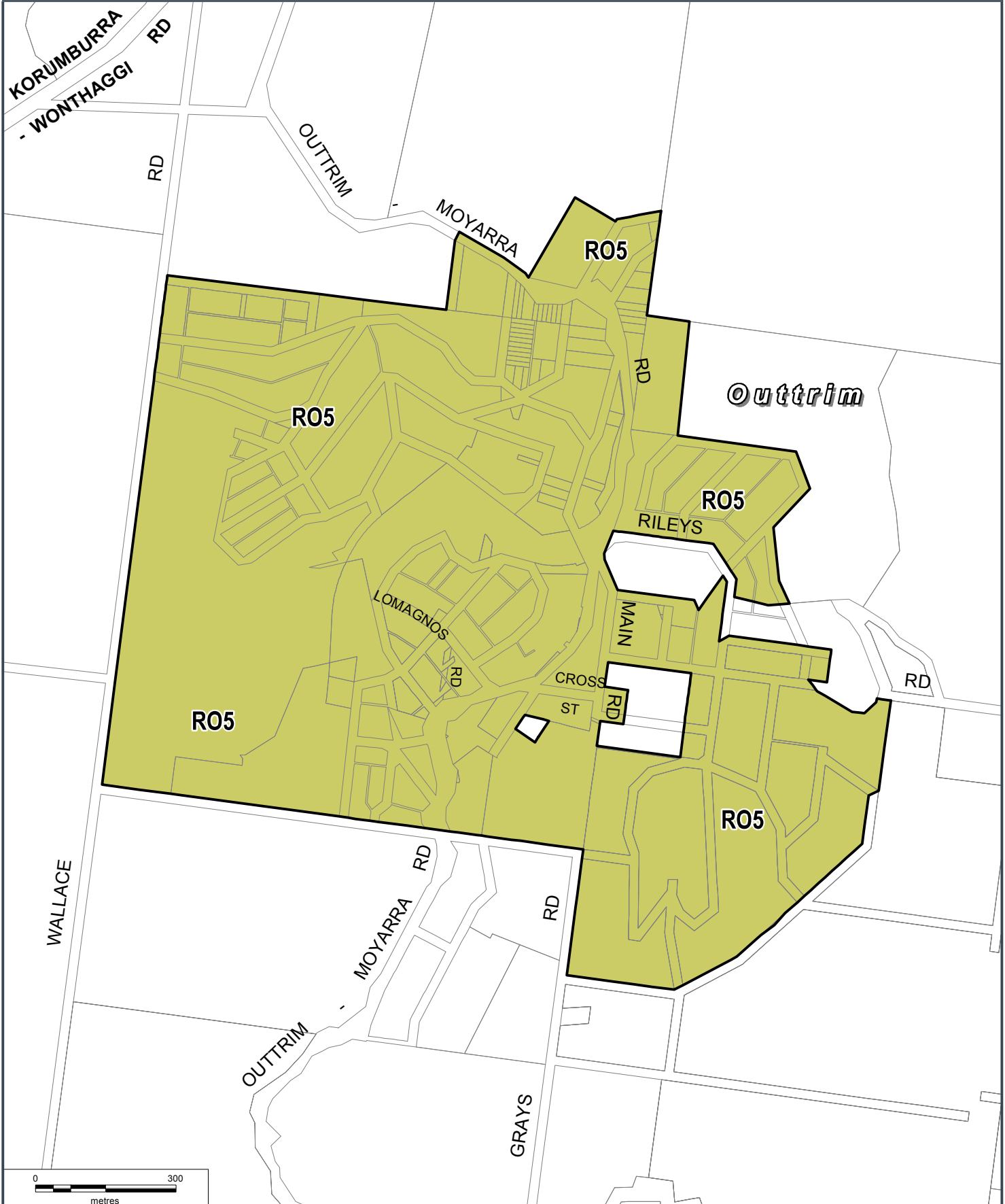
R04 Restructure Overlay - Schedule 4

Part of Planning Scheme Map 1R0

AMENDMENT C90



SOUTH GIPPSLAND PLANNING SCHEME

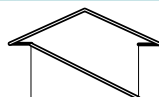


LEGEND

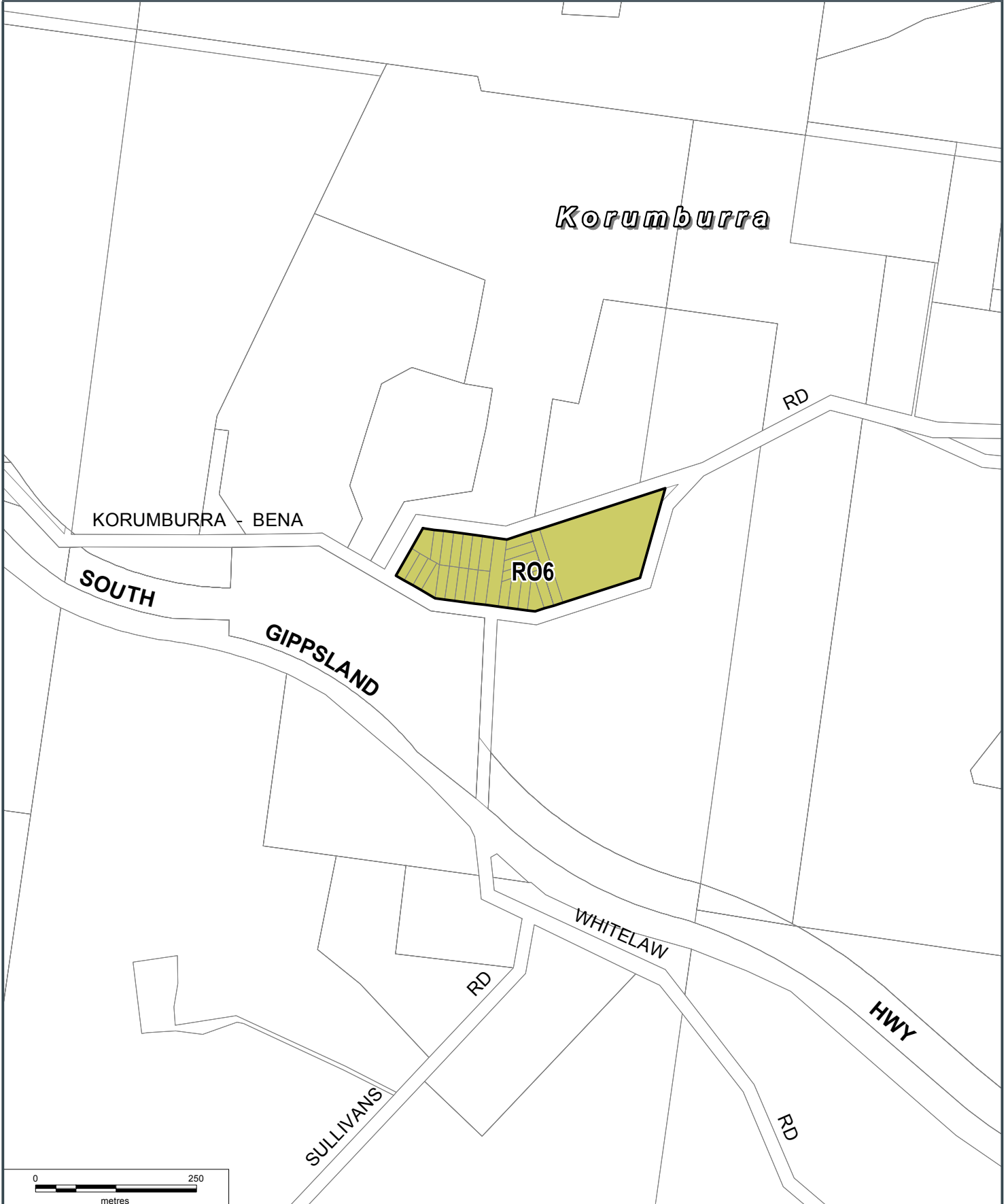
R05 Restructure Overlay - Schedule 5

Part of Planning Scheme Map 10RO

AMENDMENT C90



SOUTH GIPPSLAND PLANNING SCHEME

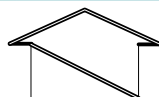


LEGEND

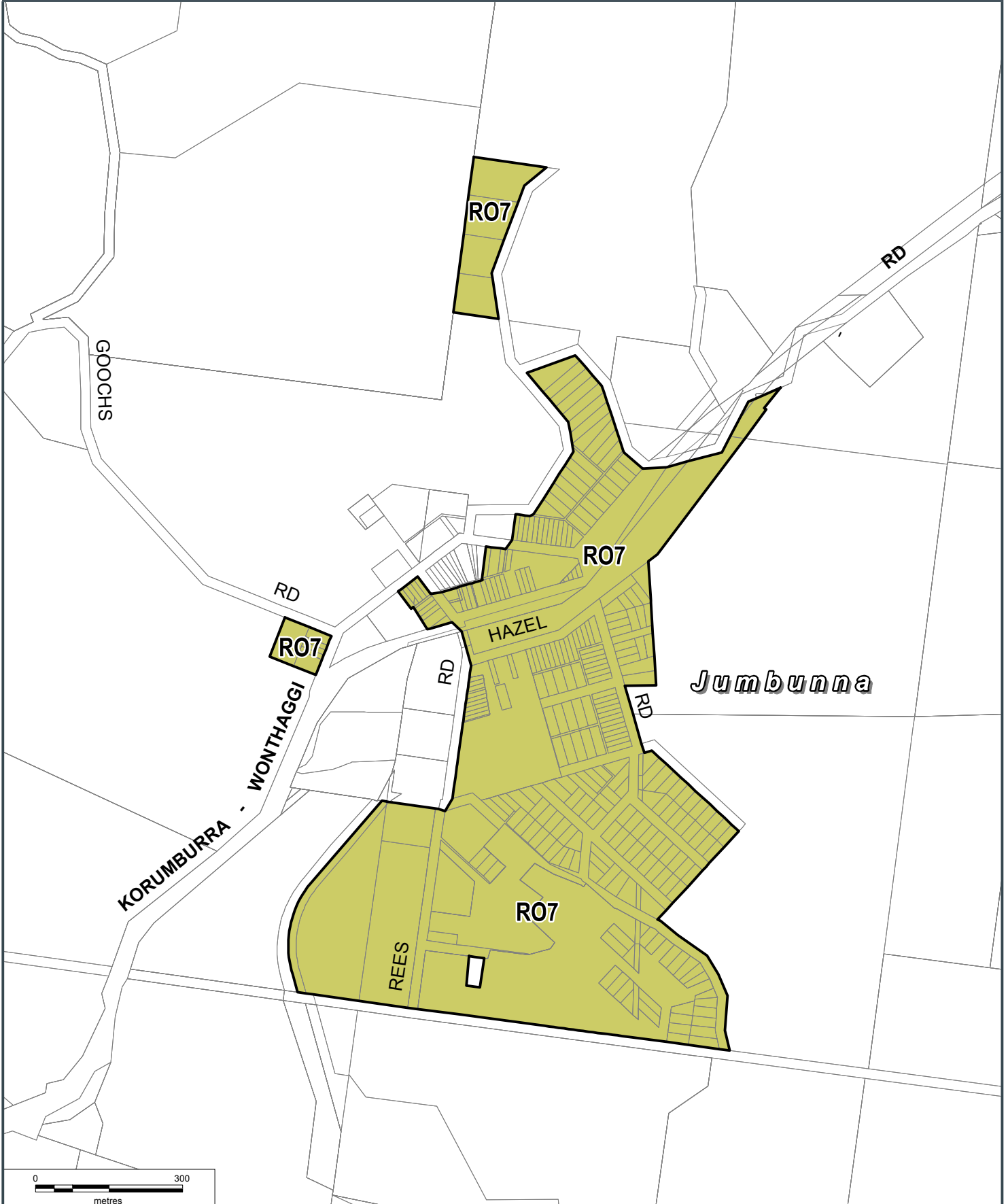
R06 Restructure Overlay - Schedule 6

Part of Planning Scheme Map 10RO

AMENDMENT C90



SOUTH GIPPSLAND PLANNING SCHEME

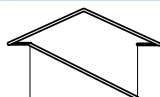


LEGEND

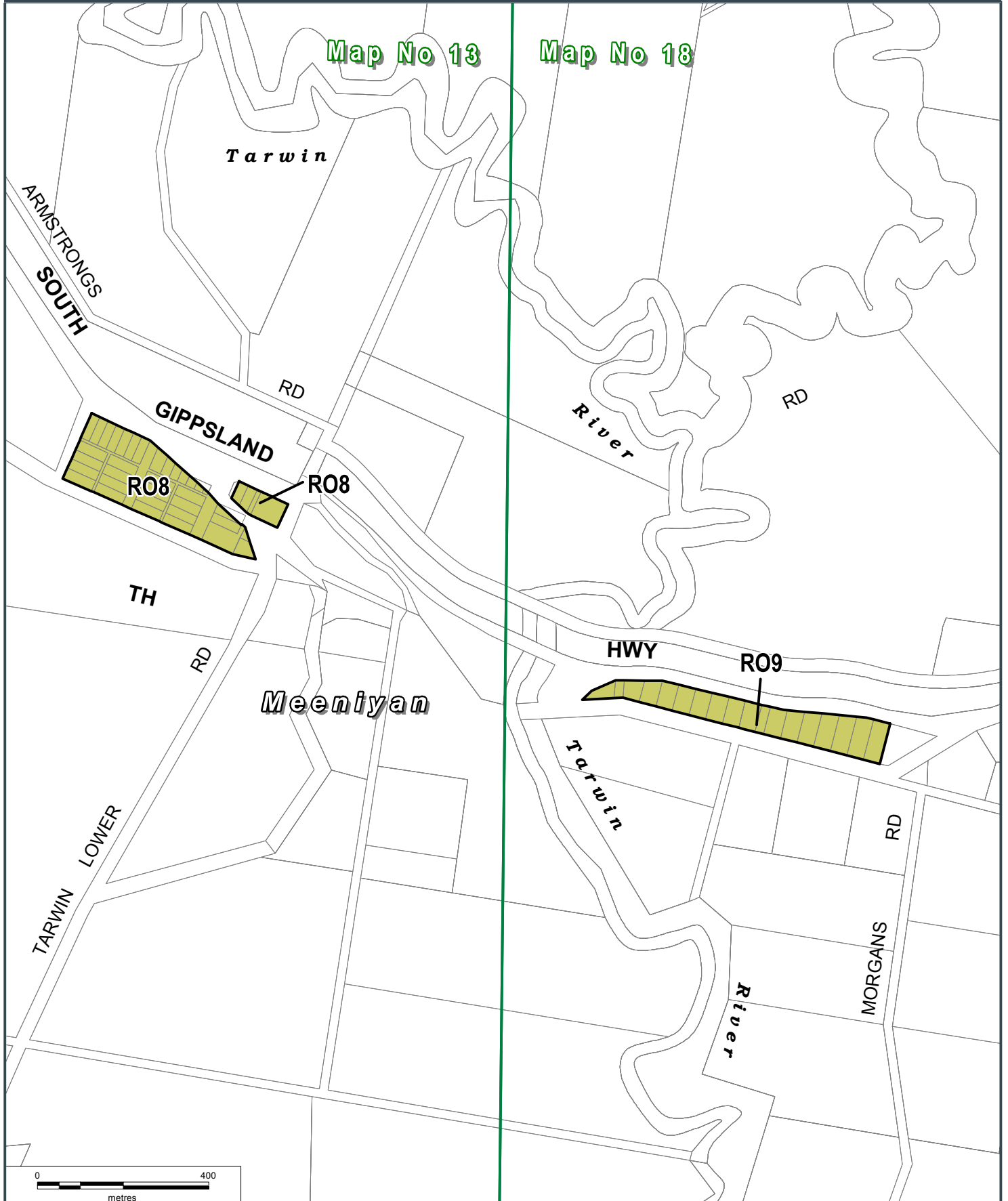
R07 Restructure Overlay - Schedule 7

Part of Planning Scheme Map 11RO

AMENDMENT C90



SOUTH GIPPSLAND PLANNING SCHEME

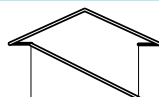


Part of Planning Scheme Maps 13RO & 18RO

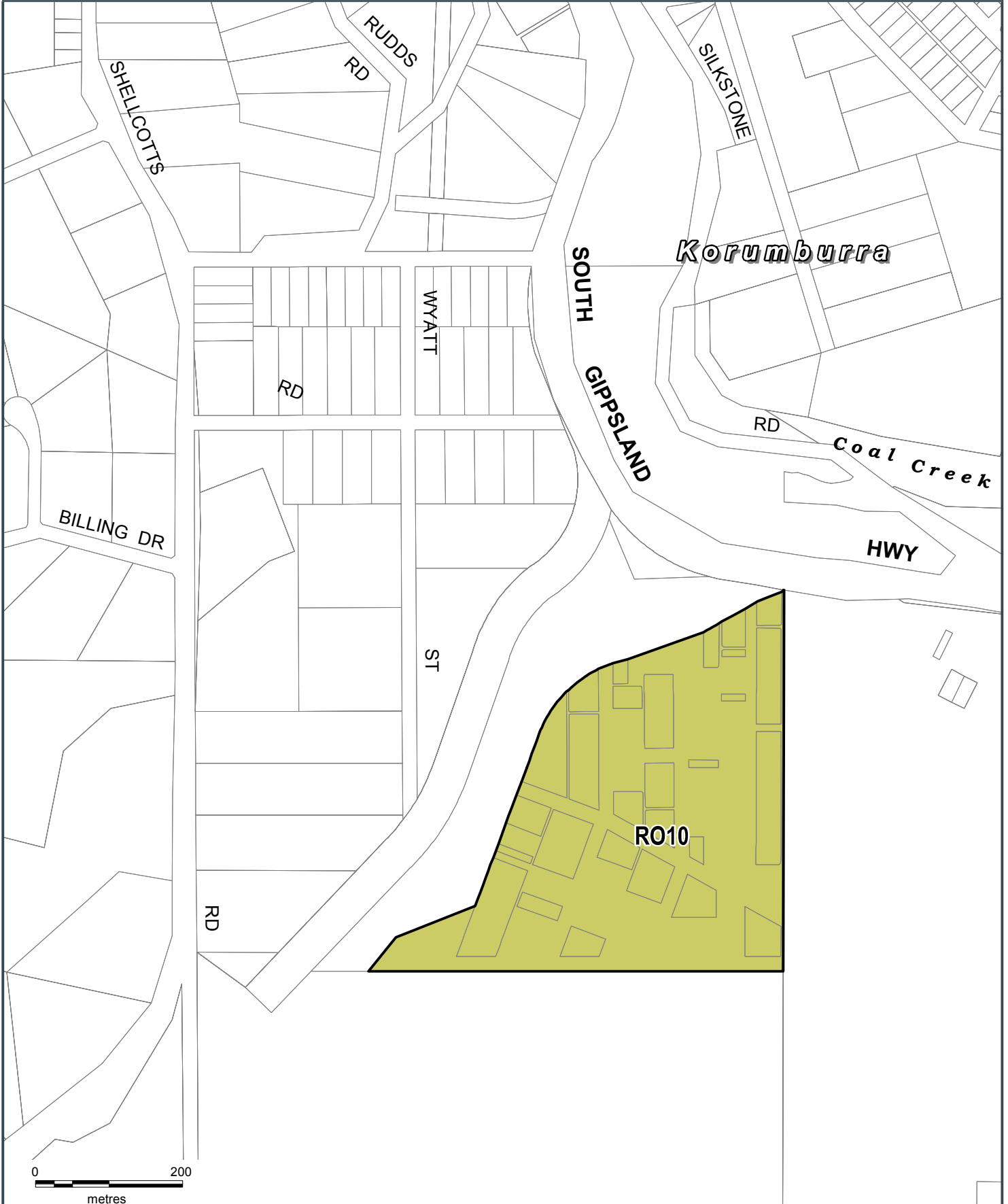
LEGEND

- R08** Restructure Overlay - Schedule 8
- R09** Restructure Overlay - Schedule 9

AMENDMENT C90



SOUTH GIPPSLAND PLANNING SCHEME

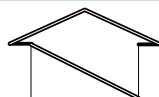


LEGEND

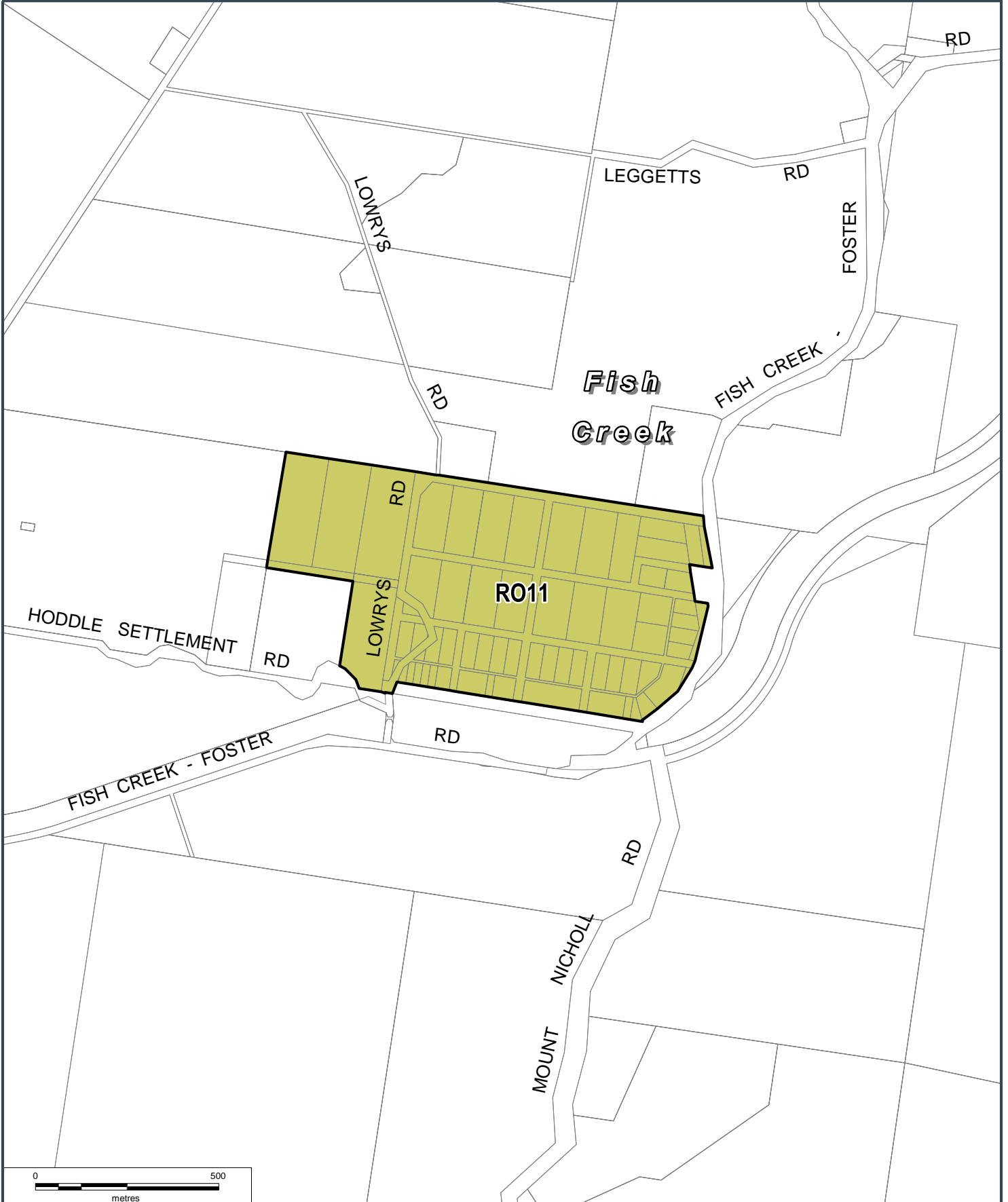
R010 Restructure Overlay - Schedule 10

Part of Planning Scheme Map 14RO

AMENDMENT C90



SOUTH GIPPSLAND PLANNING SCHEME

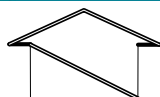


LEGEND

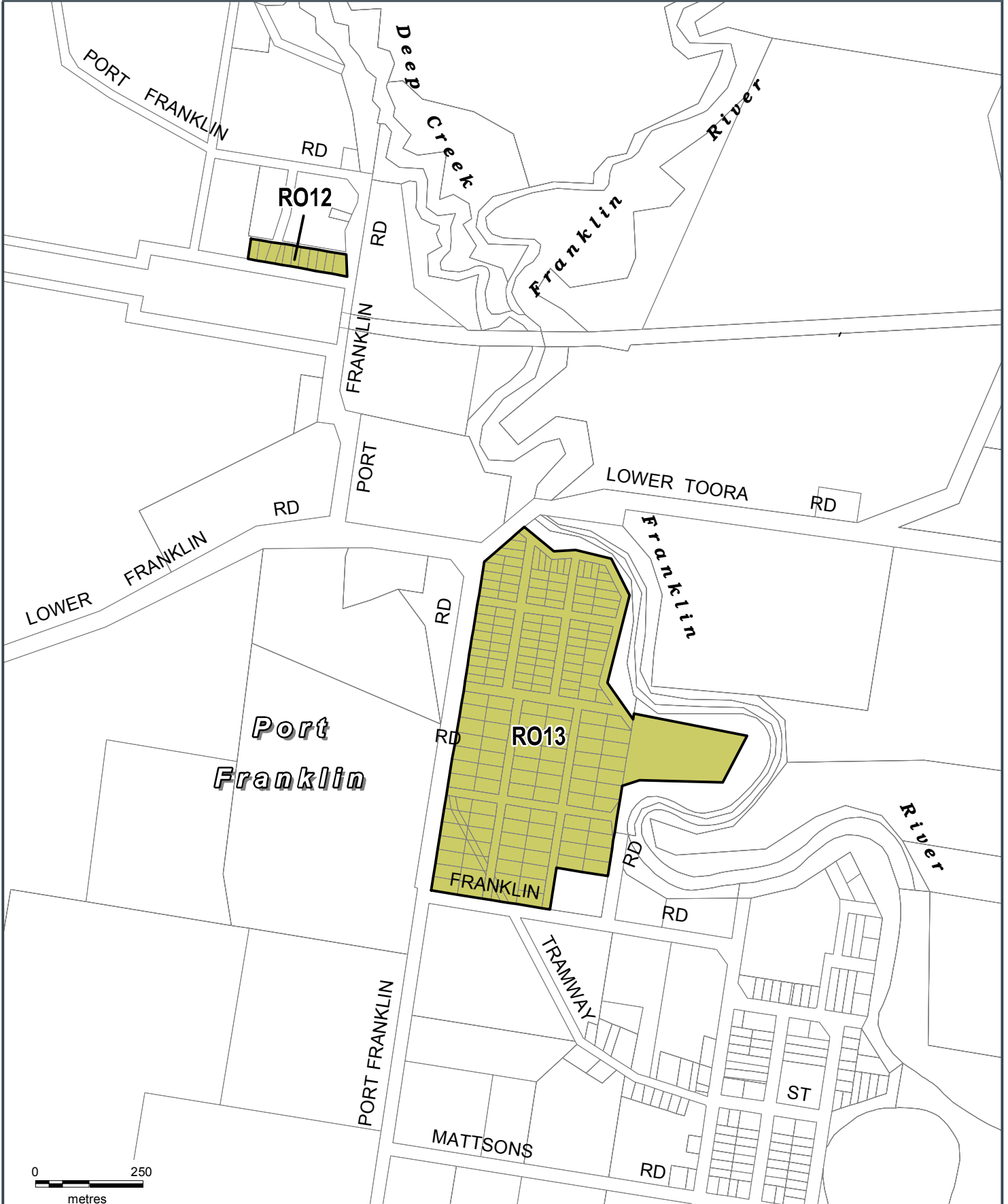
R011 Restructure Overlay - Schedule 11

Part of Planning Scheme Map 26RO

AMENDMENT C90



SOUTH GIPPSLAND PLANNING SCHEME

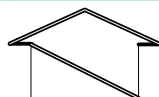


Part of Planning Scheme Map 28RO

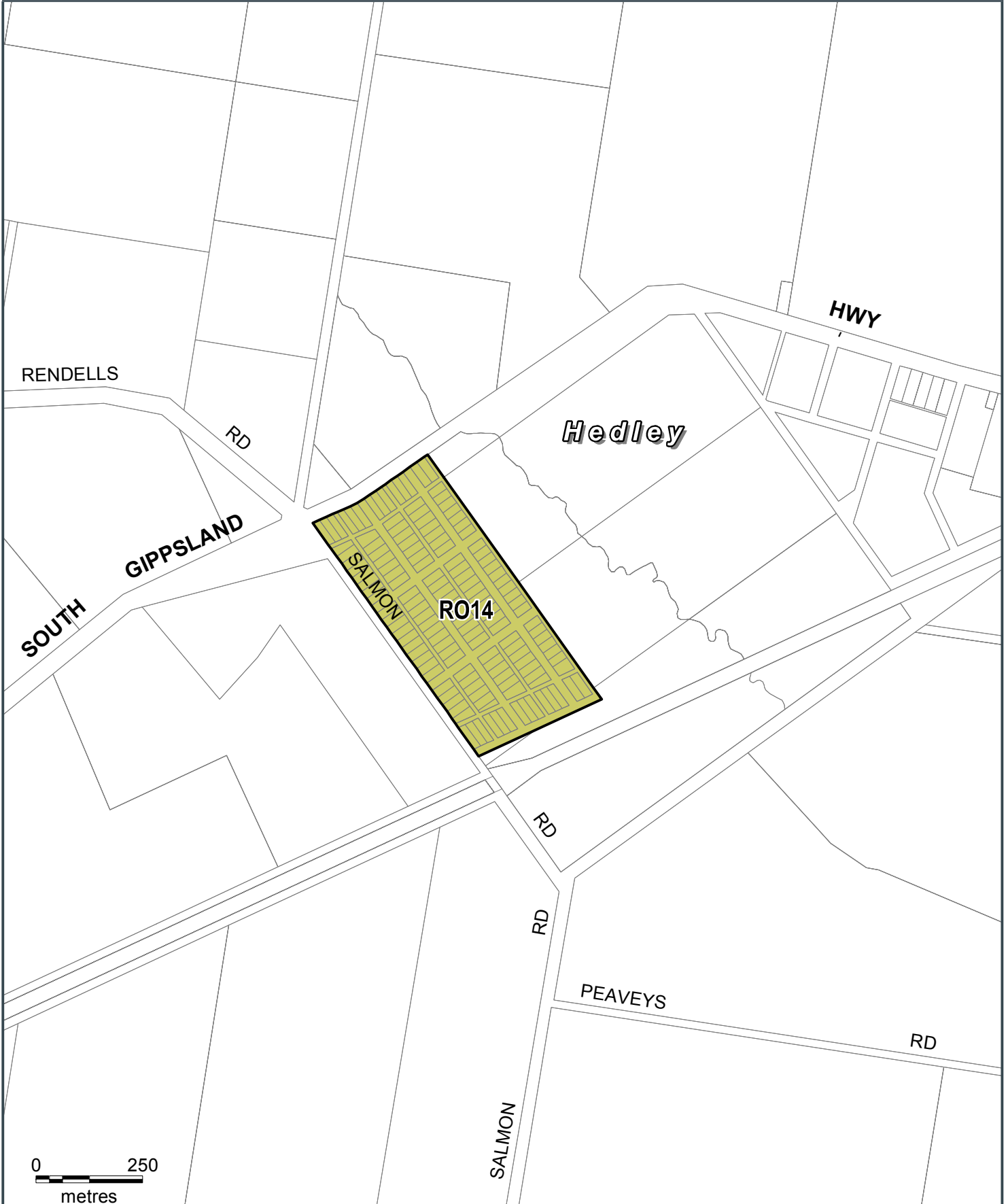
LEGEND

- R012** Restructure Overlay - Schedule 12
- R013** Restructure Overlay - Schedule 13

AMENDMENT C90



SOUTH GIPPSLAND PLANNING SCHEME

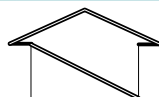


LEGEND

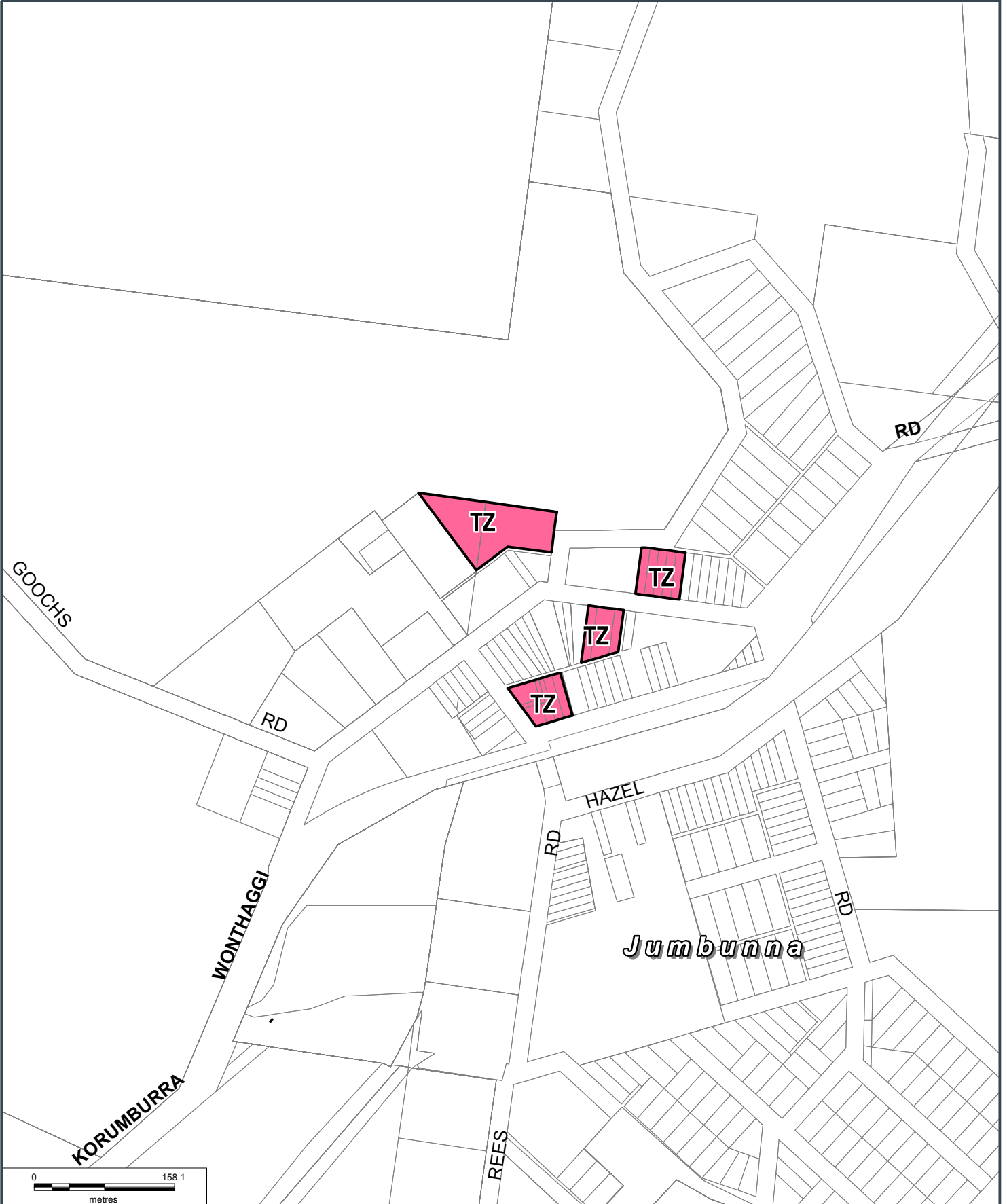
R014 Restructure Overlay - Schedule 14

Part of Planning Scheme Map 31RO

AMENDMENT C90



SOUTH GIPPSLAND PLANNING SCHEME

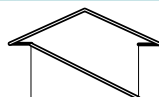


LEGEND

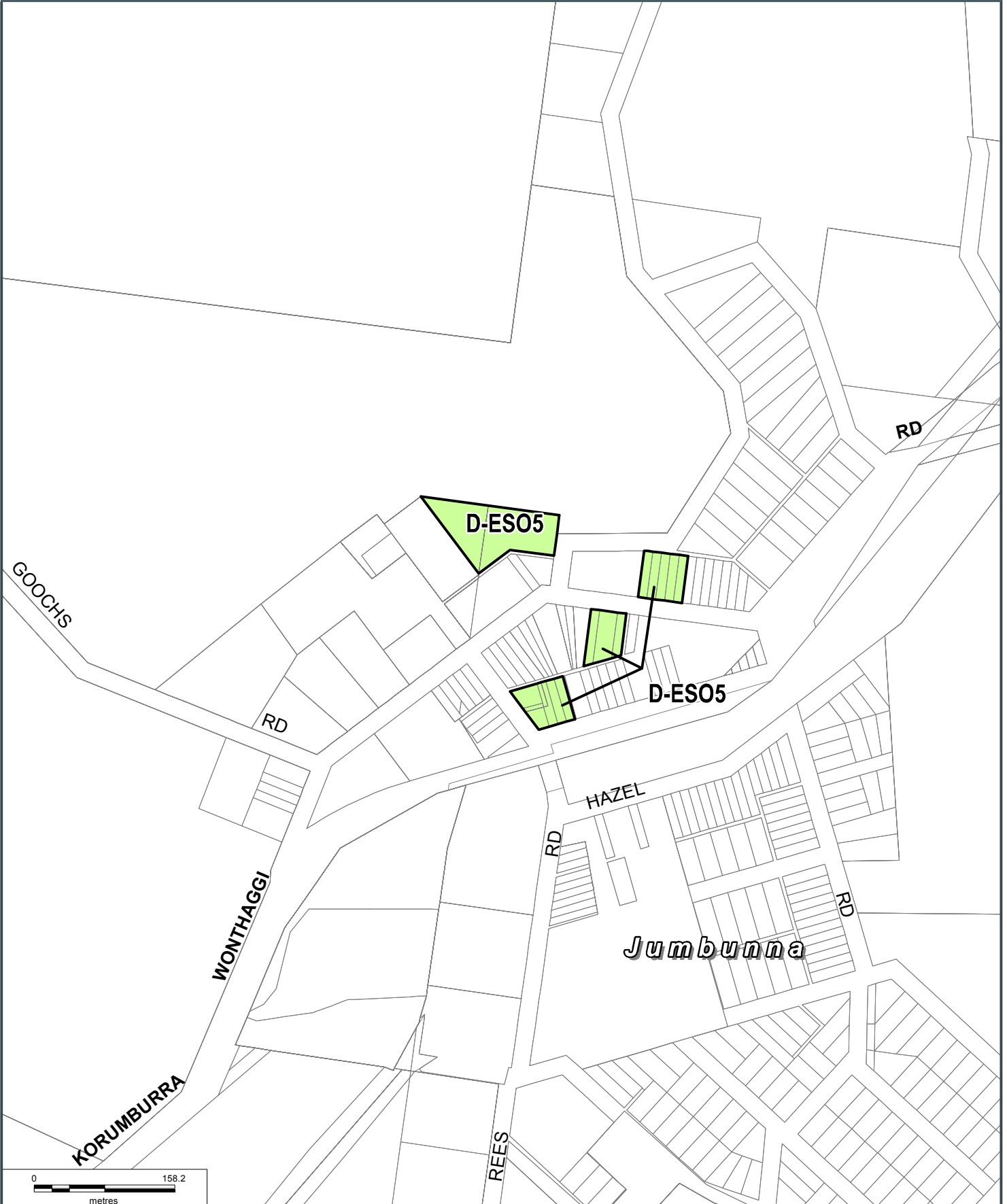
 Township Zone

Part of Planning Scheme Map 11

AMENDMENT C90



SOUTH GIPPSLAND PLANNING SCHEME

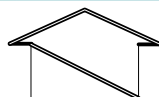


LEGEND

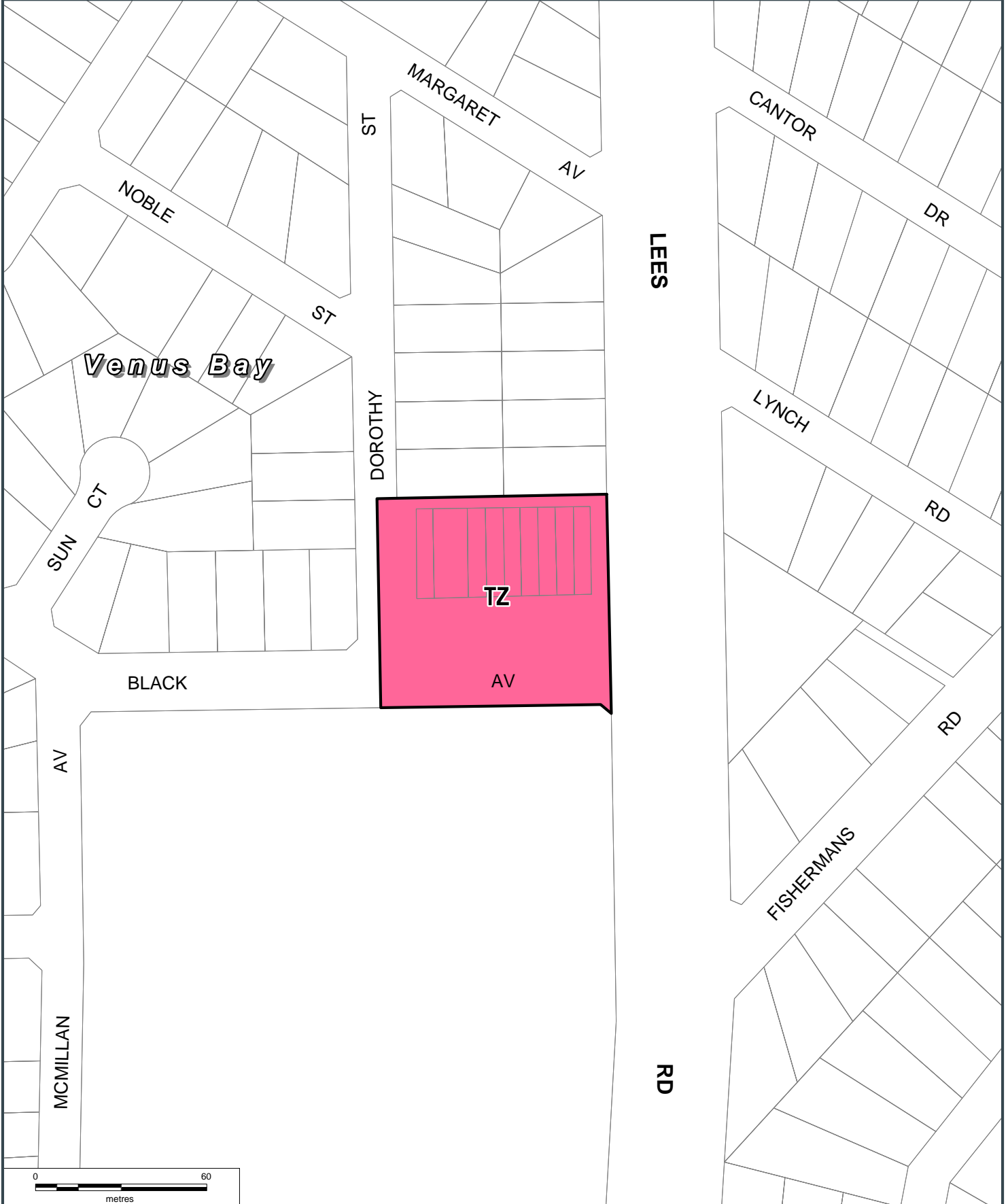
D-ES05 Area to be deleted from a Environmental Significance Overlay (D-ES05)

Part of Planning Scheme Map 11ES05

AMENDMENT C90



SOUTH GIPPSLAND PLANNING SCHEME

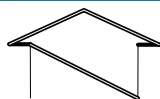


LEGEND

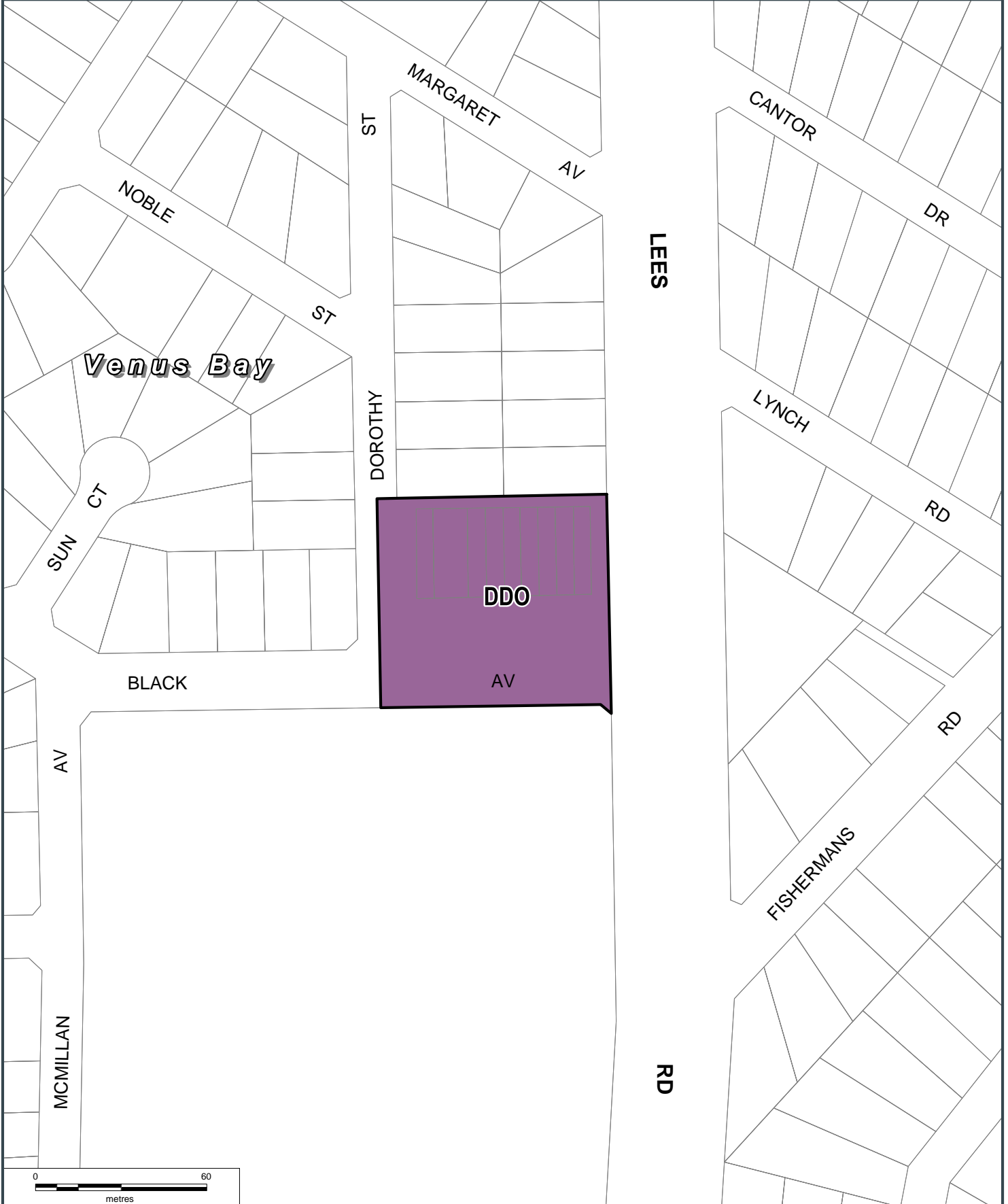
TZ Township Zone

Part of Planning Scheme Map 24

AMENDMENT C90



SOUTH GIPPSLAND PLANNING SCHEME

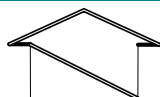


LEGEND

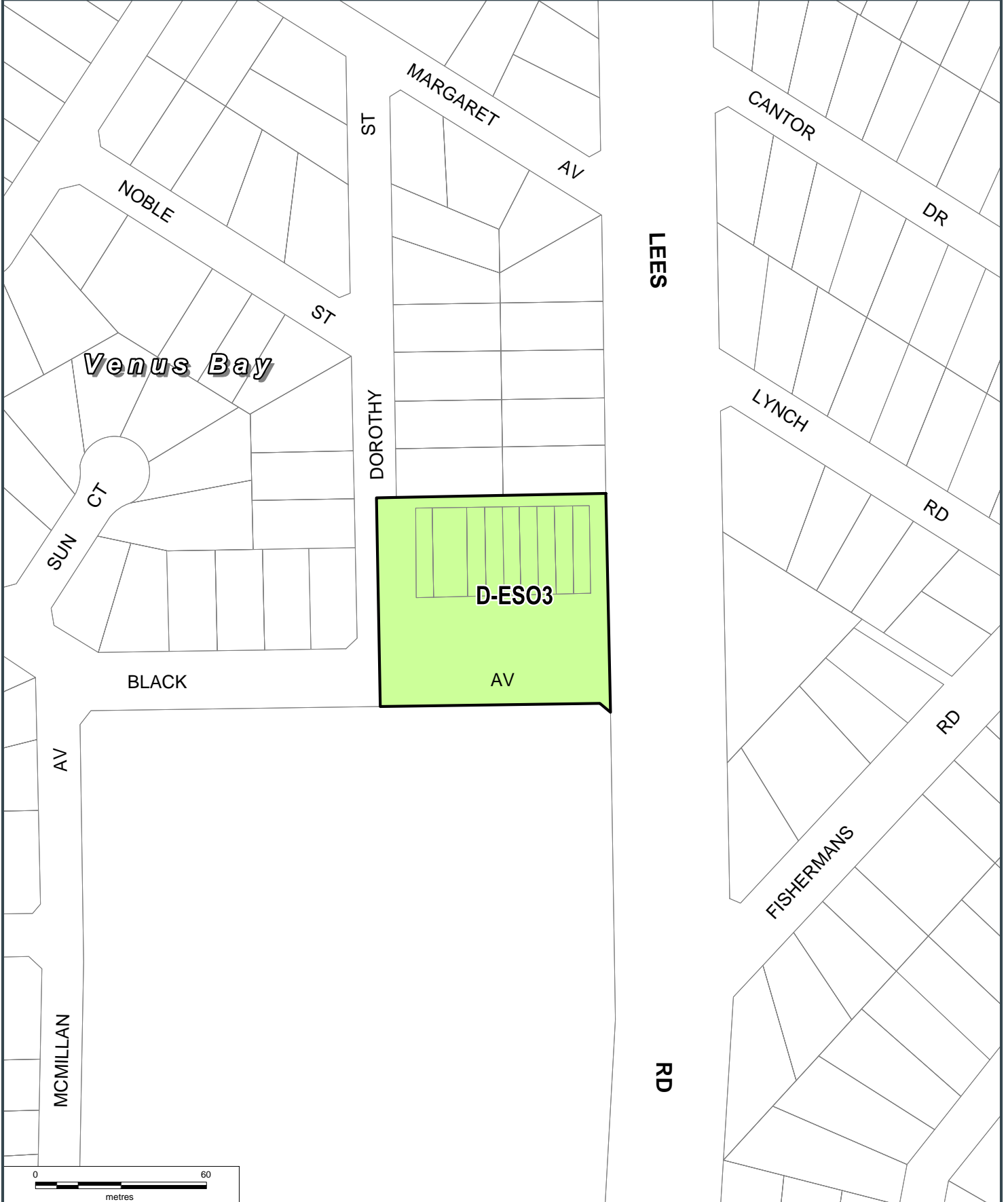
DDO Design and Development Overlay

Part of Planning Scheme Map 24DDO

AMENDMENT C90



SOUTH GIPPSLAND PLANNING SCHEME

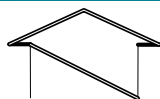


LEGEND

D-ES03 Area to be deleted from an Environmental Significance Overlay (D-ES03)

Part of Planning Scheme Map 24ESO3

AMENDMENT C90



SOUTH GIPPSLAND PLANNING SCHEME



LEGEND

ES07 Environmental Significance Overlay - Schedule 7

Part of Planning Scheme Map 24ES07

AMENDMENT C90

