

Our ref: D4945519

11 July 2019

[REDACTED]
PO BOX 380
Tarwin Lower VIC 3956

Dear Sir/Madam

Proposed New Road Name | Unnamed Road off Centre Road | Venus Bay

Naming Survey

South Gippsland Shire Council is proposing to name the unnamed road off Centre Road, Venus Bay. This section of road to be named is directly behind the shops and is used as access for deliveries etc.

The proposed name of '**MAGNAT**' has been put forward by the Leongatha & District Historical Society.

The name put forward has a history associated with the area. The Magnat was to sail in ballast from Capetown to Newcastle where it was to load coal for Valparaiso, Chile. The Magnat had an easy voyage until forty days out from Capetown, when on 8 May 1900, a storm was encountered by the vessel at 4 am as it entered Bass Strait. Captain Ostermann set a new course as they passed King Island at noon, and soon after midnight when land was sighted and rollers heard, they realised that something had gone drastically wrong. Full sail was set and the crew tried to save the vessel, but being in ballast, the Magnat was too light and would not answer her helm and went ashore at 2am 9 May 1900. The Magnat was 32 miles off its course, and when it struck the beach at Tarwin Lower, Captain Ostermann blamed the tide, stating that it must have carried him that far off coarse in 20 hours. The Magnat went ashore broadside on to the sandy beach with no injury or loss of life. Captain Ostermann of the Magnat died some months later and is buried at the Tarwin Lower Cemetery.

Geographic Names Victoria - Naming rules for places in Victoria – Statutory requirements for naming roads, features and localities – 2016, provide a strong basis for standardised and unambiguous naming procedures across the state.

Public safety is paramount and by naming this road and registering the new name with Geographic Names Victoria, will ensure emergency services can locate all properties on this road by providing a unique road name and appropriate property numbering.

This survey provides an opportunity to consult the community to gauge the level of support for the proposed name, in line with the Naming Rules for Naming Places in Victoria 2016.

As an abutting land owner/occupier, can you please cast your **vote** by completing the attached survey and return to Council in the replied paid envelope by COB Friday **09 August 2019**. The proposed new name will **not** affect your property address.

Please feel free to contact myself on 5662 9303, for further information.

Yours sincerely



Joanne Cox
Asset Technical Officer/Admin Support
Infrastructure Planning Department

Naming Survey

Proposed New Road Name | Unnamed Road off Centre Road | Venus Bay

Only fill in one survey slip per household. Do you agree or disagree with the proposed name of **"Magnat Lane"**.

Please place a tick in the box next to your preference. **Only tick one box.**

- **Agree**

- **Disagree**

The official name will be decided, subject to South Gippsland Shire Council's approval at the next available Council Meeting in 2019.

- If you disagree please explain why.
- If you would like to make any other comments in support of or objection to the proposed name please do so.

If you do not respond to this survey it will be taken as tacit approval of the proposed name.

All name submissions must comply with the *'Naming rules for places in Victoria – Statutory requirements for naming roads, features and localities 2016'*.

All submissions must be received by COB **Friday 09 August 2019**.

Please date and sign below, including any comments, objections or written support of the name and return to Council in the replied paid envelope.

Comments:

Name | [REDACTED]

Property address | 129 Jupiter Boulevard Venus Bay VIC 3956

Date:

Signature:

Attachment 1 – Locality Map

Proposed New Road Name | Unnamed Road off Centre Road | Venus Bay


South Gippsland Shire Council is proposing to name the unnamed road off Centre Road, Venus Bay. This section of road to be named is directly behind the shops and is used as access for deliveries etc. total length of road is approximately 60 metres.

The proposed name is "MAGNAT".



Our ref: D4945519

11 July 2019


42 Torresdale Drive
Boronia VIC 3155

Dear Sir/Madam

Proposed New Road Name | Unnamed Road off Centre Road | Venus Bay

Naming Survey

South Gippsland Shire Council is proposing to name the unnamed road off Centre Road, Venus Bay. This section of road to be named is directly behind the shops and is used as access for deliveries etc.

The proposed name of '**MAGNAT**' has been put forward by the Leongatha & District Historical Society.

The name put forward has a history associated with the area. The Magnat was to sail in ballast from Capetown to Newcastle where it was to load coal for Valparaiso, Chile. The Magnat had an easy voyage until forty days out from Capetown, when on 8 May 1900, a storm was encountered by the vessel at 4 am as it entered Bass Strait. Captain Ostermann set a new course as they passed King Island at noon, and soon after midnight when land was sighted and rollers heard, they realised that something had gone drastically wrong. Full sail was set and the crew tried to save the vessel, but being in ballast, the Magnat was too light and would not answer her helm and went ashore at 2am 9 May 1900. The Magnat was 32 miles off its course, and when it struck the beach at Tarwin Lower, Captain Ostermann blamed the tide, stating that it must have carried him that far off coarse in 20 hours. The Magnat went ashore broadside on to the sandy beach with no injury or loss of life. Captain Ostermann of the Magnat died some months later and is buried at the Tarwin Lower Cemetery.

Geographic Names Victoria - Naming rules for places in Victoria – Statutory requirements for naming roads, features and localities – 2016, provide a strong basis for standardised and unambiguous naming procedures across the state.

Public safety is paramount and by naming this road and registering the new name with Geographic Names Victoria, will ensure emergency services can locate all properties on this road by providing a unique road name and appropriate property numbering.

This survey provides an opportunity to consult the community to gauge the level of support for the proposed name, in line with the Naming Rules for Naming Places in Victoria 2016.

As an abutting land owner/occupier, can you please cast your **vote** by completing the attached survey and return to Council in the replied paid envelope by COB Friday **09 August 2019**. The proposed new name will **not** affect your property address.

Please feel free to contact myself on 5662 9303, for further information.

Yours sincerely



Joanne Cox
Asset Technical Officer/Admin Support
Infrastructure Planning Department

Naming Survey

Proposed New Road Name | Unnamed Road off Centre Road | Venus Bay

Only fill in one survey slip per household. Do you agree or disagree with the proposed name of **"Magnat Lane"**.

Please place a tick in the box next to your preference. **Only tick one box.**

- Agree

- Disagree

The official name will be decided, subject to South Gippsland Shire Council's approval at the next available Council Meeting in 2019.

— If you disagree please explain why.

— If you would like to make any other comments in support of or objection to the proposed name please do so.


If you do not respond to this survey it will be taken as tacit approval of the proposed name.

All name submissions must comply with the *'Naming rules for places in Victoria – Statutory requirements for naming roads, features and localities 2016'*.

All submissions must be received by COB **Friday 09 August 2019**.

Please date and sign below, including any comments, objections or written support of the name and return to Council in the replied paid envelope.

Comments:

Name | 

Property address | 123 Jupiter Boulevard Venus Bay VIC 3956

Date:

Signature:

Attachment 1 – Locality Map

Proposed New Road Name | Unnamed Road off Centre Road | Venus Bay

South Gippsland Shire Council is proposing to name the unnamed road off Centre Road, Venus Bay. This section of road to be named is directly behind the shops and is used as access for deliveries etc. total length of road is approximately 60 metres.

The proposed name is "MAGNAT".



Our ref: D4945519

11 July 2019

[REDACTED]
PO BOX 380
Tarwin Lower VIC 3956

Dear Sir/Madam

Proposed New Road Name | Unnamed Road off Centre Road | Venus Bay

Naming Survey

South Gippsland Shire Council is proposing to name the unnamed road off Centre Road, Venus Bay. This section of road to be named is directly behind the shops and is used as access for deliveries etc.

The proposed name of '**MAGNAT**' has been put forward by the Leongatha & District Historical Society.

The name put forward has a history associated with the area. The Magnat was to sail in ballast from Capetown to Newcastle where it was to load coal for Valparaiso, Chile. The Magnat had an easy voyage until forty days out from Capetown, when on 8 May 1900, a storm was encountered by the vessel at 4 am as it entered Bass Strait. Captain Ostermann set a new course as they passed King Island at noon, and soon after midnight when land was sighted and rollers heard, they realised that something had gone drastically wrong. Full sail was set and the crew tried to save the vessel, but being in ballast, the Magnat was too light and would not answer her helm and went ashore at 2am 9 May 1900. The Magnat was 32 miles off its course, and when it struck the beach at Tarwin Lower, Captain Ostermann blamed the tide, stating that it must have carried him that far off coarse in 20 hours. The Magnat went ashore broadside on to the sandy beach with no injury or loss of life. Captain Ostermann of the Magnat died some months later and is buried at the Tarwin Lower Cemetery.

Geographic Names Victoria - Naming rules for places in Victoria – Statutory requirements for naming roads, features and localities – 2016, provide a strong basis for standardised and unambiguous naming procedures across the state.

Public safety is paramount and by naming this road and registering the new name with Geographic Names Victoria, will ensure emergency services can locate all properties on this road by providing a unique road name and appropriate property numbering.

This survey provides an opportunity to consult the community to gauge the level of support for the proposed name, in line with the Naming Rules for Naming Places in Victoria 2016.

As an abutting land owner/occupier, can you please cast your **vote** by completing the attached survey and return to Council in the replied paid envelope by COB Friday **09 August 2019**. The proposed new name will **not** affect your property address.

Please feel free to contact myself on 5662 9303, for further information.

Yours sincerely



Joanne Cox
Asset Technical Officer/Admin Support
Infrastructure Planning Department

Naming Survey

Proposed New Road Name | Unnamed Road off Centre Road | Venus Bay

Only fill in one survey slip per household. Do you agree or disagree with the proposed name of **"Magnat Lane"**.

Please place a tick in the box next to your preference. **Only tick one box.**

- **Agree**

- **Disagree**

The official name will be decided, subject to South Gippsland Shire Council's approval at the next available Council Meeting in 2019.

- If you disagree please explain why.
- If you would like to make any other comments in support of or objection to the proposed name please do so.

If you do not respond to this survey it will be taken as tacit approval of the proposed name.

All name submissions must comply with the *'Naming rules for places in Victoria – Statutory requirements for naming roads, features and localities 2016'*.

All submissions must be received by COB **Friday 09 August 2019**.

Please date and sign below, including any comments, objections or written support of the name and return to Council in the replied paid envelope.

Comments:

Name | [REDACTED]

Property address | 127 Jupiter Boulevard Venus Bay VIC 3956

Date:

Signature:

Attachment 1 – Locality Map

Proposed New Road Name | Unnamed Road off Centre Road | Venus Bay

South Gippsland Shire Council is proposing to name the unnamed road off Centre Road, Venus Bay. This section of road to be named is directly behind the shops and is used as access for deliveries etc. total length of road is approximately 60 metres.

The proposed name is "MAGNAT".



Our ref: D4945519

11 July 2019


36 Hassett Street
Leongatha VIC 3953

Dear Sir/Madam

Proposed New Road Name | Unnamed Road off Centre Road | Venus Bay

Naming Survey

South Gippsland Shire Council is proposing to name the unnamed road off Centre Road, Venus Bay. This section of road to be named is directly behind the shops and is used as access for deliveries etc.

The proposed name of '**MAGNAT**' has been put forward by the Leongatha & District Historical Society.

The name put forward has a history associated with the area. The Magnat was to sail in ballast from Capetown to Newcastle where it was to load coal for Valparaiso, Chile. The Magnat had an easy voyage until forty days out from Capetown, when on 8 May 1900, a storm was encountered by the vessel at 4 am as it entered Bass Strait. Captain Ostermann set a new course as they passed King Island at noon, and soon after midnight when land was sighted and rollers heard, they realised that something had gone drastically wrong. Full sail was set and the crew tried to save the vessel, but being in ballast, the Magnat was too light and would not answer her helm and went ashore at 2am 9 May 1900. The Magnat was 32 miles off its course, and when it struck the beach at Tarwin Lower, Captain Ostermann blamed the tide, stating that it must have carried him that far off coarse in 20 hours. The Magnat went ashore broadside on to the sandy beach with no injury or loss of life. Captain Ostermann of the Magnat died some months later and is buried at the Tarwin Lower Cemetery.

Geographic Names Victoria - Naming rules for places in Victoria – Statutory requirements for naming roads, features and localities – 2016, provide a strong basis for standardised and unambiguous naming procedures across the state.

Public safety is paramount and by naming this road and registering the new name with Geographic Names Victoria, will ensure emergency services can locate all properties on this road by providing a unique road name and appropriate property numbering.

This survey provides an opportunity to consult the community to gauge the level of support for the proposed name, in line with the Naming Rules for Naming Places in Victoria 2016.

As an abutting land owner/occupier, can you please cast your **vote** by completing the attached survey and return to Council in the replied paid envelope by COB Friday **09 August 2019**. The proposed new name will **not** affect your property address.

Please feel free to contact myself on 5662 9303, for further information.

Yours sincerely



Joanne Cox
Asset Technical Officer/Admin Support
Infrastructure Planning Department

Naming Survey

Proposed New Road Name | Unnamed Road off Centre Road | Venus Bay

Only fill in one survey slip per household. Do you agree or disagree with the proposed name of **"Magnat Lane"**.

Please place a tick in the box next to your preference. **Only tick one box.**

- **Agree**

- **Disagree**

The official name will be decided, subject to South Gippsland Shire Council's approval at the next available Council Meeting in 2019.

- If you disagree please explain why.
- If you would like to make any other comments in support of or objection to the proposed name please do so.

If you do not respond to this survey it will be taken as tacit approval of the proposed name.

All name submissions must comply with the *'Naming rules for places in Victoria – Statutory requirements for naming roads, features and localities 2016'*.

All submissions must be received by COB **Friday 09 August 2019**.

Please date and sign below, including any comments, objections or written support of the name and return to Council in the replied paid envelope.

Comments:

Name | [REDACTED]

Property address | 135-139 Jupiter Boulevard Venus Bay VIC 3956

Date:

Signature:

Attachment 1 – Locality Map

Proposed New Road Name | Unnamed Road off Centre Road | Venus Bay


South Gippsland Shire Council is proposing to name the unnamed road off Centre Road, Venus Bay. This section of road to be named is directly behind the shops and is used as access for deliveries etc. total length of road is approximately 60 metres.

The proposed name is "MAGNAT".



Our ref: D4945519

11 July 2019


33 Woodland Heath Drive
Inverloch VIC 3996

Dear Sir/Madam

Proposed New Road Name | Unnamed Road off Centre Road | Venus Bay

Naming Survey

South Gippsland Shire Council is proposing to name the unnamed road off Centre Road, Venus Bay. This section of road to be named is directly behind the shops and is used as access for deliveries etc.

The proposed name of '**MAGNAT**' has been put forward by the Leongatha & District Historical Society.

The name put forward has a history associated with the area. The Magnat was to sail in ballast from Capetown to Newcastle where it was to load coal for Valparaiso, Chile. The Magnat had an easy voyage until forty days out from Capetown, when on 8 May 1900, a storm was encountered by the vessel at 4 am as it entered Bass Strait. Captain Ostermann set a new course as they passed King Island at noon, and soon after midnight when land was sighted and rollers heard, they realised that something had gone drastically wrong. Full sail was set and the crew tried to save the vessel, but being in ballast, the Magnat was too light and would not answer her helm and went ashore at 2am 9 May 1900. The Magnat was 32 miles off its course, and when it struck the beach at Tarwin Lower, Captain Ostermann blamed the tide, stating that it must have carried him that far off coarse in 20 hours. The Magnat went ashore broadside on to the sandy beach with no injury or loss of life. Captain Ostermann of the Magnat died some months later and is buried at the Tarwin Lower Cemetery.

Geographic Names Victoria - Naming rules for places in Victoria – Statutory requirements for naming roads, features and localities – 2016, provide a strong basis for standardised and unambiguous naming procedures across the state.

Public safety is paramount and by naming this road and registering the new name with Geographic Names Victoria, will ensure emergency services can locate all properties on this road by providing a unique road name and appropriate property numbering.

This survey provides an opportunity to consult the community to gauge the level of support for the proposed name, in line with the Naming Rules for Naming Places in Victoria 2016.

As an abutting land owner/occupier, can you please cast your **vote** by completing the attached survey and return to Council in the replied paid envelope by COB Friday **09 August 2019**. The proposed new name will **not** affect your property address.

Please feel free to contact myself on 5662 9303, for further information.

Yours sincerely



Joanne Cox
Asset Technical Officer/Admin Support
Infrastructure Planning Department

Naming Survey

Proposed New Road Name | Unnamed Road off Centre Road | Venus Bay

Only fill in one survey slip per household. Do you agree or disagree with the proposed name of **"Magnat Lane"**.

Please place a tick in the box next to your preference. **Only tick one box.**

- **Agree**

- **Disagree**

The official name will be decided, subject to South Gippsland Shire Council's approval at the next available Council Meeting in 2019.

- If you disagree please explain why.
- If you would like to make any other comments in support of or objection to the proposed name please do so.

If you do not respond to this survey it will be taken as tacit approval of the proposed name.

All name submissions must comply with the *'Naming rules for places in Victoria – Statutory requirements for naming roads, features and localities 2016'*.

All submissions must be received by COB **Friday 09 August 2019**.

Please date and sign below, including any comments, objections or written support of the name and return to Council in the replied paid envelope.

Comments:

Name | [REDACTED]

Property address | 131 Jupiter Boulevard Venus Bay VIC 3996

Date:

Signature:

Attachment 1 – Locality Map

Proposed New Road Name | Unnamed Road off Centre Road | Venus Bay

South Gippsland Shire Council is proposing to name the unnamed road off Centre Road, Venus Bay. This section of road to be named is directly behind the shops and is used as access for deliveries etc. total length of road is approximately 60 metres.

The proposed name is "MAGNAT".



Our ref: D4945519

11 July 2019

[REDACTED]
133 Jupiter Boulevard
Venus Bay VIC 3956

Dear Sir/Madam

Proposed New Road Name | Unnamed Road off Centre Road | Venus Bay

Naming Survey

South Gippsland Shire Council is proposing to name the unnamed road off Centre Road, Venus Bay. This section of road to be named is directly behind the shops and is used as access for deliveries etc.

The proposed name of '**MAGNAT**' has been put forward by the Leongatha & District Historical Society.

The name put forward has a history associated with the area. The Magnat was to sail in ballast from Capetown to Newcastle where it was to load coal for Valparaiso, Chile. The Magnat had an easy voyage until forty days out from Capetown, when on 8 May 1900, a storm was encountered by the vessel at 4 am as it entered Bass Strait. Captain Ostermann set a new course as they passed King Island at noon, and soon after midnight when land was sighted and rollers heard, they realised that something had gone drastically wrong. Full sail was set and the crew tried to save the vessel, but being in ballast, the Magnat was too light and would not answer her helm and went ashore at 2am 9 May 1900. The Magnat was 32 miles off its course, and when it struck the beach at Tarwin Lower, Captain Ostermann blamed the tide, stating that it must have carried him that far off coarse in 20 hours. The Magnat went ashore broadside on to the sandy beach with no injury or loss of life. Captain Ostermann of the Magnat died some months later and is buried at the Tarwin Lower Cemetery.

Geographic Names Victoria - Naming rules for places in Victoria – Statutory requirements for naming roads, features and localities – 2016, provide a strong basis for standardised and unambiguous naming procedures across the state.

Public safety is paramount and by naming this road and registering the new name with Geographic Names Victoria, will ensure emergency services can locate all properties on this road by providing a unique road name and appropriate property numbering.

This survey provides an opportunity to consult the community to gauge the level of support for the proposed name, in line with the Naming Rules for Naming Places in Victoria 2016.

As an abutting land owner/occupier, can you please cast your **vote** by completing the attached survey and return to Council in the replied paid envelope by COB Friday **09 August 2019**. The proposed new name will **not** affect your property address.

Please feel free to contact myself on 5662 9303, for further information.

Yours sincerely



Joanne Cox
Asset Technical Officer/Admin Support
Infrastructure Planning Department

Naming Survey

Proposed New Road Name | Unnamed Road off Centre Road | Venus Bay

Only fill in one survey slip per household. Do you agree or disagree with the proposed name of **"Magnat Lane"**.

Please place a tick in the box next to your preference. **Only tick one box.**

- **Agree**

- **Disagree**

The official name will be decided, subject to South Gippsland Shire Council's approval at the next available Council Meeting in 2019.

- If you disagree please explain why.
- If you would like to make any other comments in support of or objection to the proposed name please do so.

If you do not respond to this survey it will be taken as tacit approval of the proposed name.

All name submissions must comply with the *'Naming rules for places in Victoria – Statutory requirements for naming roads, features and localities 2016'*.

All submissions must be received by COB **Friday 09 August 2019**.

Please date and sign below, including any comments, objections or written support of the name and return to Council in the replied paid envelope.

Comments:

Name | [REDACTED]

Property address | 133 Jupiter Boulevard Venus Bay VIC 3956

Date:

Signature:

Attachment 1 – Locality Map

Proposed New Road Name | Unnamed Road off Centre Road | Venus Bay


South Gippsland Shire Council is proposing to name the unnamed road off Centre Road, Venus Bay. This section of road to be named is directly behind the shops and is used as access for deliveries etc. total length of road is approximately 60 metres.

The proposed name is "MAGNAT".



Our ref: D4945519

11 July 2019


PO BOX 218
Venus Bay VIC 3956

Dear Sir/Madam

Proposed New Road Name | Unnamed Road off Centre Road | Venus Bay

Naming Survey

South Gippsland Shire Council is proposing to name the unnamed road off Centre Road, Venus Bay. This section of road to be named is directly behind the shops and is used as access for deliveries etc.

The proposed name of '**MAGNAT**' has been put forward by the Leongatha & District Historical Society.

The name put forward has a history associated with the area. The Magnat was to sail in ballast from Capetown to Newcastle where it was to load coal for Valparaiso, Chile. The Magnat had an easy voyage until forty days out from Capetown, when on 8 May 1900, a storm was encountered by the vessel at 4 am as it entered Bass Strait. Captain Ostermann set a new course as they passed King Island at noon, and soon after midnight when land was sighted and rollers heard, they realised that something had gone drastically wrong. Full sail was set and the crew tried to save the vessel, but being in ballast, the Magnat was too light and would not answer her helm and went ashore at 2am 9 May 1900. The Magnat was 32 miles off its course, and when it struck the beach at Tarwin Lower, Captain Ostermann blamed the tide, stating that it must have carried him that far off coarse in 20 hours. The Magnat went ashore broadside on to the sandy beach with no injury or loss of life. Captain Ostermann of the Magnat died some months later and is buried at the Tarwin Lower Cemetery.

Geographic Names Victoria - Naming rules for places in Victoria – Statutory requirements for naming roads, features and localities – 2016, provide a strong basis for standardised and unambiguous naming procedures across the state.

Public safety is paramount and by naming this road and registering the new name with Geographic Names Victoria, will ensure emergency services can locate all properties on this road by providing a unique road name and appropriate property numbering.

This survey provides an opportunity to consult the community to gauge the level of support for the proposed name, in line with the Naming Rules for Naming Places in Victoria 2016.

As an abutting land owner/occupier, can you please cast your **vote** by completing the attached survey and return to Council in the replied paid envelope by COB Friday **09 August 2019**. The proposed new name will **not** affect your property address.

Please feel free to contact myself on 5662 9303, for further information.

Yours sincerely



Joanne Cox
Asset Technical Officer/Admin Support
Infrastructure Planning Department

Naming Survey

Proposed New Road Name | Unnamed Road off Centre Road | Venus Bay

Only fill in one survey slip per household. Do you agree or disagree with the proposed name of **"Magnat Lane"**.

Please place a tick in the box next to your preference. **Only tick one box.**

- **Agree**

- **Disagree**

The official name will be decided, subject to South Gippsland Shire Council's approval at the next available Council Meeting in 2019.

- If you disagree please explain why.
- If you would like to make any other comments in support of or objection to the proposed name please do so.

If you do not respond to this survey it will be taken as tacit approval of the proposed name.

All name submissions must comply with the *'Naming rules for places in Victoria – Statutory requirements for naming roads, features and localities 2016'*.

All submissions must be received by COB **Friday 09 August 2019**.

Please date and sign below, including any comments, objections or written support of the name and return to Council in the replied paid envelope.

Comments:

Name | [REDACTED]

Property address | 125 Jupiter Boulevard Venus Bay VIC 3956

Date:

Signature:

Attachment 1 – Locality Map

Proposed New Road Name | Unnamed Road off Centre Road | Venus Bay

South Gippsland Shire Council is proposing to name the unnamed road off Centre Road, Venus Bay. This section of road to be named is directly behind the shops and is used as access for deliveries etc. total length of road is approximately 60 metres.

The proposed name is "MAGNAT".



Our ref: D4945519

11 July 2019

[REDACTED]
PO BOX 118
Tarwin Lower VIC 3956

Dear Sir/Madam

Proposed New Road Name | Unnamed Road off Centre Road | Venus Bay

Naming Survey

South Gippsland Shire Council is proposing to name the unnamed road off Centre Road, Venus Bay. This section of road to be named is directly behind the shops and is used as access for deliveries etc.

The proposed name of '**MAGNAT**' has been put forward by the Leongatha & District Historical Society.

The name put forward has a history associated with the area. The Magnat was to sail in ballast from Capetown to Newcastle where it was to load coal for Valparaiso, Chile. The Magnat had an easy voyage until forty days out from Capetown, when on 8 May 1900, a storm was encountered by the vessel at 4 am as it entered Bass Strait. Captain Ostermann set a new course as they passed King Island at noon, and soon after midnight when land was sighted and rollers heard, they realised that something had gone drastically wrong. Full sail was set and the crew tried to save the vessel, but being in ballast, the Magnat was too light and would not answer her helm and went ashore at 2am 9 May 1900. The Magnat was 32 miles off its course, and when it struck the beach at Tarwin Lower, Captain Ostermann blamed the tide, stating that it must have carried him that far off coarse in 20 hours. The Magnat went ashore broadside on to the sandy beach with no injury or loss of life. Captain Ostermann of the Magnat died some months later and is buried at the Tarwin Lower Cemetery.

Geographic Names Victoria - Naming rules for places in Victoria – Statutory requirements for naming roads, features and localities – 2016, provide a strong basis for standardised and unambiguous naming procedures across the state.

Public safety is paramount and by naming this road and registering the new name with Geographic Names Victoria, will ensure emergency services can locate all properties on this road by providing a unique road name and appropriate property numbering.

This survey provides an opportunity to consult the community to gauge the level of support for the proposed name, in line with the Naming Rules for Naming Places in Victoria 2016.

As an abutting land owner/occupier, can you please cast your **vote** by completing the attached survey and return to Council in the replied paid envelope by COB Friday **09 August 2019**. The proposed new name will **not** affect your property address.

Please feel free to contact myself on 5662 9303, for further information.

Yours sincerely



Joanne Cox
Asset Technical Officer/Admin Support
Infrastructure Planning Department

Naming Survey

Proposed New Road Name | Unnamed Road off Centre Road | Venus Bay

Only fill in one survey slip per household. Do you agree or disagree with the proposed name of **"Magnat Lane"**.

Please place a tick in the box next to your preference. **Only tick one box.**

- **Agree**

- **Disagree**

The official name will be decided, subject to South Gippsland Shire Council's approval at the next available Council Meeting in 2019.

- If you disagree please explain why.
- If you would like to make any other comments in support of or objection to the proposed name please do so.

If you do not respond to this survey it will be taken as tacit approval of the proposed name.

All name submissions must comply with the *'Naming rules for places in Victoria – Statutory requirements for naming roads, features and localities 2016'*.

All submissions must be received by COB **Friday 09 August 2019**.

Please date and sign below, including any comments, objections or written support of the name and return to Council in the replied paid envelope.

Comments:

Name | [REDACTED]

Property address | 4 Ockenga Close Venus Bay VIC 3956

Date:

Signature:

Proposed New Road Name | Unnamed Road off Centre Road | Venus Bay

South Gippsland Shire Council is proposing to name the unnamed road off Centre Road, Venus Bay. This section of road to be named is directly behind the shops and is used as access for deliveries etc. total length of road is approximately 60 metres.

The proposed name is "MAGNAT".



Our ref: D4947619

11 July 2019

The Occupier
129 Jupiter Boulevard Venus Bay VIC 3956

Dear Sir/Madam

Proposed New Road Name | Unnamed Road off Centre Road | Venus Bay

Naming Survey

South Gippsland Shire Council is proposing to name the unnamed road off Centre Road, Venus Bay. This section of road to be named is directly behind the shops and is used as access for deliveries etc.

The proposed name of '**MAGNAT**' has been put forward by the Leongatha & District Historical Society.

The name put forward has a history associated with the area. The Magnat was to sail in ballast from Capetown to Newcastle where it was to load coal for Valparaiso, Chile. The Magnat had an easy voyage until forty days out from Capetown, when on 8 May 1900, a storm was encountered by the vessel at 4 am as it entered Bass Strait. Captain Ostermann set a new course as they passed King Island at noon, and soon after midnight when land was sighted and rollers heard, they realised that something had gone drastically wrong. Full sail was set and the crew tried to save the vessel, but being in ballast, the Magnat was too light and would not answer her helm and went ashore at 2am 9 May 1900. The Magnat was 32 miles off its course, and when it struck the beach at Tarwin Lower, Captain Ostermann blamed the tide, stating that it must have carried him that far off course in 20 hours. The Magnat went ashore broadside on to the sandy beach with no injury or loss of life. Captain Ostermann of the Magnat died some months later and is buried at the Tarwin Lower Cemetery.

Geographic Names Victoria - Naming rules for places in Victoria – Statutory requirements for naming roads, features and localities – 2016, provide a strong basis for standardised and unambiguous naming procedures across the state.

Public safety is paramount and by naming this road and registering the new name with Geographic Names Victoria, will ensure emergency services can locate all properties on this road by providing a unique road name and appropriate property numbering.

This survey provides an opportunity to consult the community to gauge the level of support for the proposed name, in line with the Naming Rules for Naming Places in Victoria 2016.

As an abutting land owner/occupier, can you please cast your **vote** by completing the attached survey and return to Council in the replied paid envelope by COB Friday **09 August 2019**. The proposed new name will **not** affect your property address.

Please feel free to contact myself on 5662 9303, for further information.

Yours sincerely



Joanne Cox
Asset Technical Officer/Admin Support
Infrastructure Planning Department

Naming Survey

Proposed New Road Name | Unnamed Road off Centre Road | Venus Bay

Only fill in one survey slip per household. Do you agree or disagree with the proposed name of **"Magnat Lane"**.

Please place a tick in the box next to your preference. **Only tick one box.**

- **Agree**

- **Disagree**

The official name will be decided, subject to South Gippsland Shire Council's approval at the next available Council Meeting in 2019.

- If you disagree please explain why.
- If you would like to make any other comments in support of or objection to the proposed name please do so.

If you do not respond to this survey it will be taken as tacit approval of the proposed name.

All name submissions must comply with the *'Naming rules for places in Victoria – Statutory requirements for naming roads, features and localities 2016'*.

All submissions must be received by COB **Friday 09 August 2019**.

Please date and sign below, including any comments, objections or written support of the name and return to Council in the replied paid envelope.

Comments:

Name |

Property address | 129 Jupiter Boulevard Venus Bay VIC 3956

Date:

Signature:

Attachment 1 – Locality Map

Proposed New Road Name | Unnamed Road off Centre Road | Venus Bay

South Gippsland Shire Council is proposing to name the unnamed road off Centre Road, Venus Bay. This section of road to be named is directly behind the shops and is used as access for deliveries etc. total length of road is approximately 60 metres.

The proposed name is "MAGNAT".



Our ref: D4947619

11 July 2019

The Occupier
127 Jupiter Boulevard Venus Bay VIC 3956

Dear Sir/Madam

Proposed New Road Name | Unnamed Road off Centre Road | Venus Bay

Naming Survey

South Gippsland Shire Council is proposing to name the unnamed road off Centre Road, Venus Bay. This section of road to be named is directly behind the shops and is used as access for deliveries etc.

The proposed name of '**MAGNAT**' has been put forward by the Leongatha & District Historical Society.

The name put forward has a history associated with the area. The Magnat was to sail in ballast from Capetown to Newcastle where it was to load coal for Valparaiso, Chile. The Magnat had an easy voyage until forty days out from Capetown, when on 8 May 1900, a storm was encountered by the vessel at 4 am as it entered Bass Strait. Captain Ostermann set a new course as they passed King Island at noon, and soon after midnight when land was sighted and rollers heard, they realised that something had gone drastically wrong. Full sail was set and the crew tried to save the vessel, but being in ballast, the Magnat was too light and would not answer her helm and went ashore at 2am 9 May 1900. The Magnat was 32 miles off its course, and when it struck the beach at Tarwin Lower, Captain Ostermann blamed the tide, stating that it must have carried him that far off course in 20 hours. The Magnat went ashore broadside on to the sandy beach with no injury or loss of life. Captain Ostermann of the Magnat died some months later and is buried at the Tarwin Lower Cemetery.

Geographic Names Victoria - Naming rules for places in Victoria – Statutory requirements for naming roads, features and localities – 2016, provide a strong basis for standardised and unambiguous naming procedures across the state.

Public safety is paramount and by naming this road and registering the new name with Geographic Names Victoria, will ensure emergency services can locate all properties on this road by providing a unique road name and appropriate property numbering.

This survey provides an opportunity to consult the community to gauge the level of support for the proposed name, in line with the Naming Rules for Naming Places in Victoria 2016.

As an abutting land owner/occupier, can you please cast your **vote** by completing the attached survey and return to Council in the replied paid envelope by COB Friday **09 August 2019**. The proposed new name will **not** affect your property address.

Please feel free to contact myself on 5662 9303, for further information.

Yours sincerely

A handwritten signature in black ink, appearing to read 'Joanne Cox', written in a cursive style.

Joanne Cox
Asset Technical Officer/Admin Support
Infrastructure Planning Department

Naming Survey

Proposed New Road Name | Unnamed Road off Centre Road | Venus Bay

Only fill in one survey slip per household. Do you agree or disagree with the proposed name of **"Magnat Lane"**.

Please place a tick in the box next to your preference. **Only tick one box.**

- **Agree**

- **Disagree**

The official name will be decided, subject to South Gippsland Shire Council's approval at the next available Council Meeting in 2019.

- If you disagree please explain why.
- If you would like to make any other comments in support of or objection to the proposed name please do so.

If you do not respond to this survey it will be taken as tacit approval of the proposed name.

All name submissions must comply with the *'Naming rules for places in Victoria – Statutory requirements for naming roads, features and localities 2016'*.

All submissions must be received by COB **Friday 09 August 2019**.

Please date and sign below, including any comments, objections or written support of the name and return to Council in the replied paid envelope.

Comments:

Name |

Property address | 127 Jupiter Boulevard Venus Bay VIC 3956

Date:

Signature:

Attachment 1 – Locality Map

Proposed New Road Name | Unnamed Road off Centre Road | Venus Bay

South Gippsland Shire Council is proposing to name the unnamed road off Centre Road, Venus Bay. This section of road to be named is directly behind the shops and is used as access for deliveries etc. total length of road is approximately 60 metres.

The proposed name is "MAGNAT".



Our ref: D4947619

11 July 2019

The Occupier
135-139 Jupiter Boulevard Venus Bay VIC 3956

Dear Sir/Madam

Proposed New Road Name | Unnamed Road off Centre Road | Venus Bay

Naming Survey

South Gippsland Shire Council is proposing to name the unnamed road off Centre Road, Venus Bay. This section of road to be named is directly behind the shops and is used as access for deliveries etc.

The proposed name of '**MAGNAT**' has been put forward by the Leongatha & District Historical Society.

The name put forward has a history associated with the area. The Magnat was to sail in ballast from Capetown to Newcastle where it was to load coal for Valparaiso, Chile. The Magnat had an easy voyage until forty days out from Capetown, when on 8 May 1900, a storm was encountered by the vessel at 4 am as it entered Bass Strait. Captain Ostermann set a new course as they passed King Island at noon, and soon after midnight when land was sighted and rollers heard, they realised that something had gone drastically wrong. Full sail was set and the crew tried to save the vessel, but being in ballast, the Magnat was too light and would not answer her helm and went ashore at 2am 9 May 1900. The Magnat was 32 miles off its course, and when it struck the beach at Tarwin Lower, Captain Ostermann blamed the tide, stating that it must have carried him that far off course in 20 hours. The Magnat went ashore broadside on to the sandy beach with no injury or loss of life. Captain Ostermann of the Magnat died some months later and is buried at the Tarwin Lower Cemetery.

Geographic Names Victoria - Naming rules for places in Victoria – Statutory requirements for naming roads, features and localities – 2016, provide a strong basis for standardised and unambiguous naming procedures across the state.

Public safety is paramount and by naming this road and registering the new name with Geographic Names Victoria, will ensure emergency services can locate all properties on this road by providing a unique road name and appropriate property numbering.

This survey provides an opportunity to consult the community to gauge the level of support for the proposed name, in line with the Naming Rules for Naming Places in Victoria 2016.

As an abutting land owner/occupier, can you please cast your **vote** by completing the attached survey and return to Council in the replied paid envelope by COB Friday **09 August 2019**. The proposed new name will **not** affect your property address.

Please feel free to contact myself on 5662 9303, for further information.

Yours sincerely

A handwritten signature in black ink, appearing to read 'Joanne Cox', with a stylized flourish at the end.

Joanne Cox
Asset Technical Officer/Admin Support
Infrastructure Planning Department

Naming Survey

Proposed New Road Name | Unnamed Road off Centre Road | Venus Bay

Only fill in one survey slip per household. Do you agree or disagree with the proposed name of **"Magnat Lane"**.

Please place a tick in the box next to your preference. **Only tick one box.**

- **Agree**

- **Disagree**

The official name will be decided, subject to South Gippsland Shire Council's approval at the next available Council Meeting in 2019.

- If you disagree please explain why.
- If you would like to make any other comments in support of or objection to the proposed name please do so.

If you do not respond to this survey it will be taken as tacit approval of the proposed name.

All name submissions must comply with the *'Naming rules for places in Victoria – Statutory requirements for naming roads, features and localities 2016'*.

All submissions must be received by COB **Friday 09 August 2019**.

Please date and sign below, including any comments, objections or written support of the name and return to Council in the replied paid envelope.

Comments:

Name |

Property address | 135-139 Jupiter Boulevard Venus Bay VIC 3956

Date:

Signature:

Attachment 1 – Locality Map

Proposed New Road Name | Unnamed Road off Centre Road | Venus Bay

South Gippsland Shire Council is proposing to name the unnamed road off Centre Road, Venus Bay. This section of road to be named is directly behind the shops and is used as access for deliveries etc. total length of road is approximately 60 metres.

The proposed name is "MAGNAT".



Our ref: D4947619

11 July 2019

The Occupier
131 Jupiter Boulevard Venus Bay VIC 3956

Dear Sir/Madam

Proposed New Road Name | Unnamed Road off Centre Road | Venus Bay

Naming Survey

South Gippsland Shire Council is proposing to name the unnamed road off Centre Road, Venus Bay. This section of road to be named is directly behind the shops and is used as access for deliveries etc.

The proposed name of '**MAGNAT**' has been put forward by the Leongatha & District Historical Society.

The name put forward has a history associated with the area. The Magnat was to sail in ballast from Capetown to Newcastle where it was to load coal for Valparaiso, Chile. The Magnat had an easy voyage until forty days out from Capetown, when on 8 May 1900, a storm was encountered by the vessel at 4 am as it entered Bass Strait. Captain Ostermann set a new course as they passed King Island at noon, and soon after midnight when land was sighted and rollers heard, they realised that something had gone drastically wrong. Full sail was set and the crew tried to save the vessel, but being in ballast, the Magnat was too light and would not answer her helm and went ashore at 2am 9 May 1900. The Magnat was 32 miles off its course, and when it struck the beach at Tarwin Lower, Captain Ostermann blamed the tide, stating that it must have carried him that far off course in 20 hours. The Magnat went ashore broadside on to the sandy beach with no injury or loss of life. Captain Ostermann of the Magnat died some months later and is buried at the Tarwin Lower Cemetery.

Geographic Names Victoria - Naming rules for places in Victoria – Statutory requirements for naming roads, features and localities – 2016, provide a strong basis for standardised and unambiguous naming procedures across the state.

Public safety is paramount and by naming this road and registering the new name with Geographic Names Victoria, will ensure emergency services can locate all properties on this road by providing a unique road name and appropriate property numbering.

This survey provides an opportunity to consult the community to gauge the level of support for the proposed name, in line with the Naming Rules for Naming Places in Victoria 2016.

As an abutting land owner/occupier, can you please cast your **vote** by completing the attached survey and return to Council in the replied paid envelope by COB Friday **09 August 2019**. The proposed new name will **not** affect your property address.

Please feel free to contact myself on 5662 9303, for further information.

Yours sincerely

A handwritten signature in black ink, appearing to read 'Joanne Cox', written in a cursive style.

Joanne Cox
Asset Technical Officer/Admin Support
Infrastructure Planning Department

Naming Survey

Proposed New Road Name | Unnamed Road off Centre Road | Venus Bay

Only fill in one survey slip per household. Do you agree or disagree with the proposed name of **"Magnat Lane"**.

Please place a tick in the box next to your preference. **Only tick one box.**

- **Agree**

- **Disagree**

The official name will be decided, subject to South Gippsland Shire Council's approval at the next available Council Meeting in 2019.

- If you disagree please explain why.
- If you would like to make any other comments in support of or objection to the proposed name please do so.

If you do not respond to this survey it will be taken as tacit approval of the proposed name.

All name submissions must comply with the *'Naming rules for places in Victoria – Statutory requirements for naming roads, features and localities 2016'*.

All submissions must be received by COB **Friday 09 August 2019**.

Please date and sign below, including any comments, objections or written support of the name and return to Council in the replied paid envelope.

Comments:

Name |

Property address | 131 Jupiter Boulevard Venus Bay VIC 3956

Date:

Signature:

Attachment 1 – Locality Map

Proposed New Road Name | Unnamed Road off Centre Road | Venus Bay

South Gippsland Shire Council is proposing to name the unnamed road off Centre Road, Venus Bay. This section of road to be named is directly behind the shops and is used as access for deliveries etc. total length of road is approximately 60 metres.

The proposed name is "MAGNAT".

