

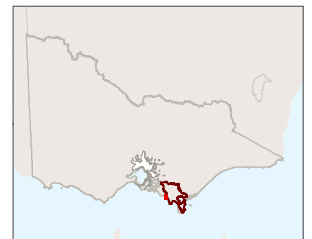
# SOUTH GIPPSLAND PLANNING SCHEME - LOCAL PROVISION AMENDMENT C90



Tarwin Lower

**LEGEND**

- D-RO - Area to be deleted from a Restructure Overlay
- Local Government Area

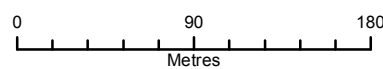


Part of Planning Scheme Map 24RO

**Disclaimer**

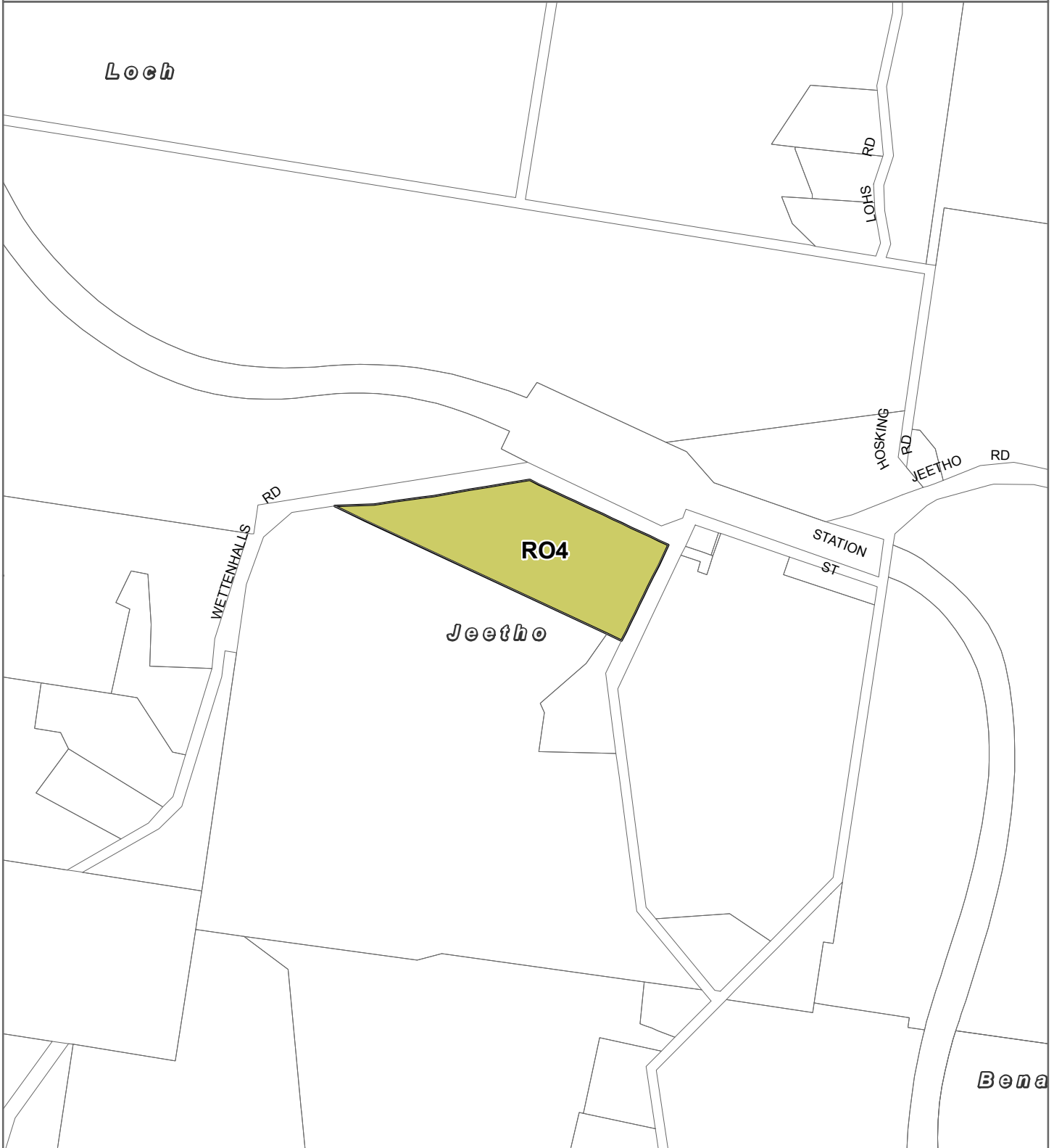
This publication may be of assistance to you but the State of Victoria and its employees do not guarantee that the publication is without flaw of any kind or is wholly appropriate for your particular purposes and therefore disclaims all liability for any error, loss or other consequence which may arise from you relying on any information in this publication.

Planning Group  
Print Date: 5/03/2019



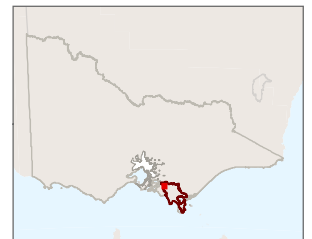
Environment,  
Land, Water  
and Planning

# SOUTH GIPPSLAND PLANNING SCHEME - LOCAL PROVISION AMENDMENT C90



**LEGEND**

- R01-R09 - Restructure Overlay - Schedules 1-9
- Local Government Area



Part of Planning Scheme Map 1RO

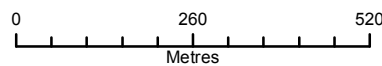
**Disclaimer**

This publication may be of assistance to you but the State of Victoria and its employees do not guarantee that the publication is without flaw of any kind or is wholly appropriate for your particular purposes and therefore disclaims all liability for any error, loss or other consequence which may arise from you relying on any information in this publication.

© The State of Victoria Department of Environment, Land, Water and Planning 2018

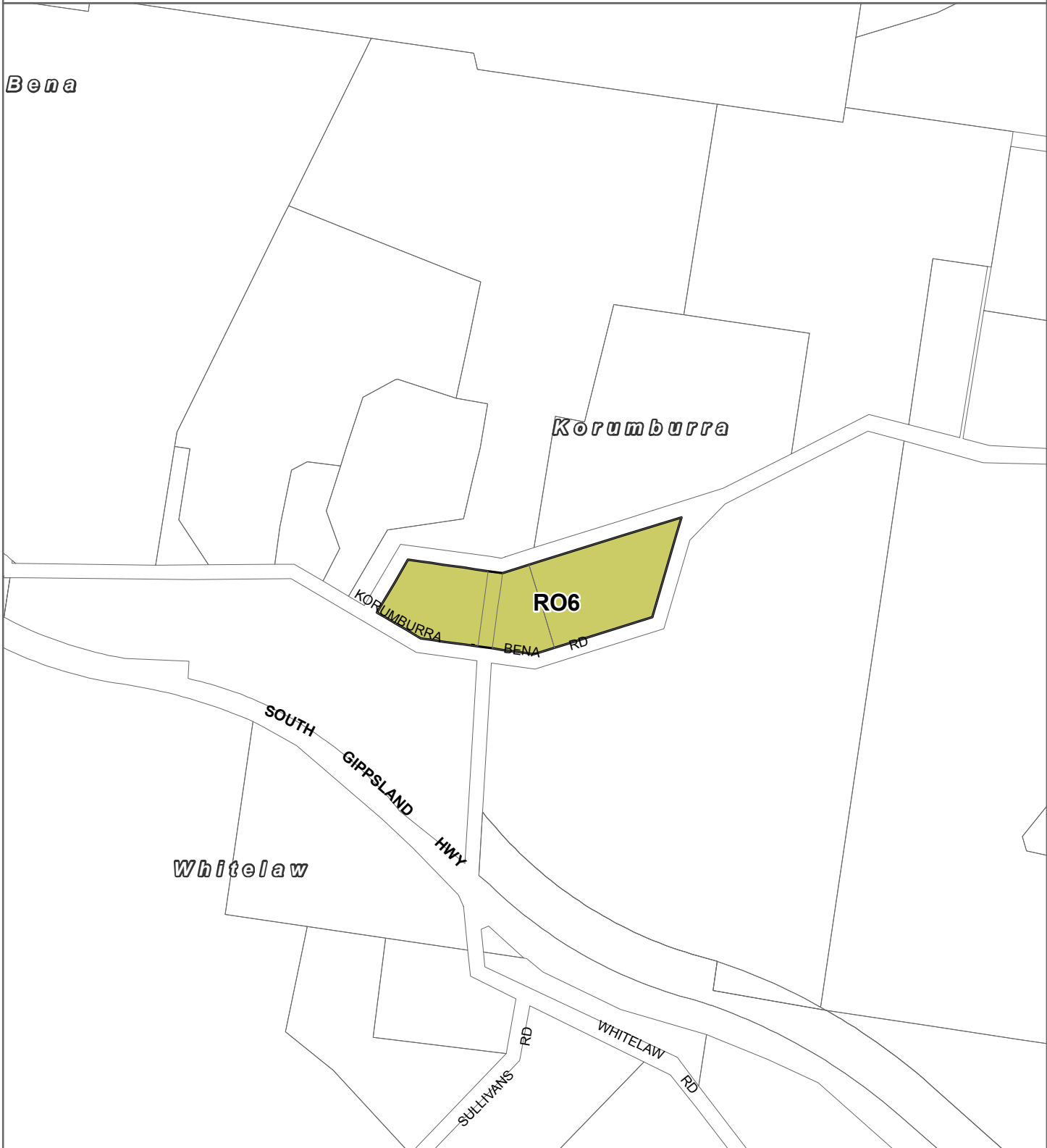
Planning Group

Print Date: 5/03/2019



Environment,  
Land, Water  
and Planning

# SOUTH GIPPSLAND PLANNING SCHEME - LOCAL PROVISION AMENDMENT C90



**LEGEND**

- R01-R09 - Restructure Overlay - Schedules 1-9
- Local Government Area



Part of Planning Scheme Map 10RO

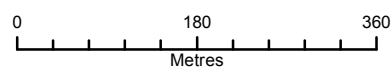
**Disclaimer**

This publication may be of assistance to you but the State of Victoria and its employees do not guarantee that the publication is without flaw of any kind or is wholly appropriate for your particular purposes and therefore disclaims all liability for any error, loss or other consequence which may arise from you relying on any information in this publication.

© The State of Victoria Department of Environment, Land, Water and Planning 2018

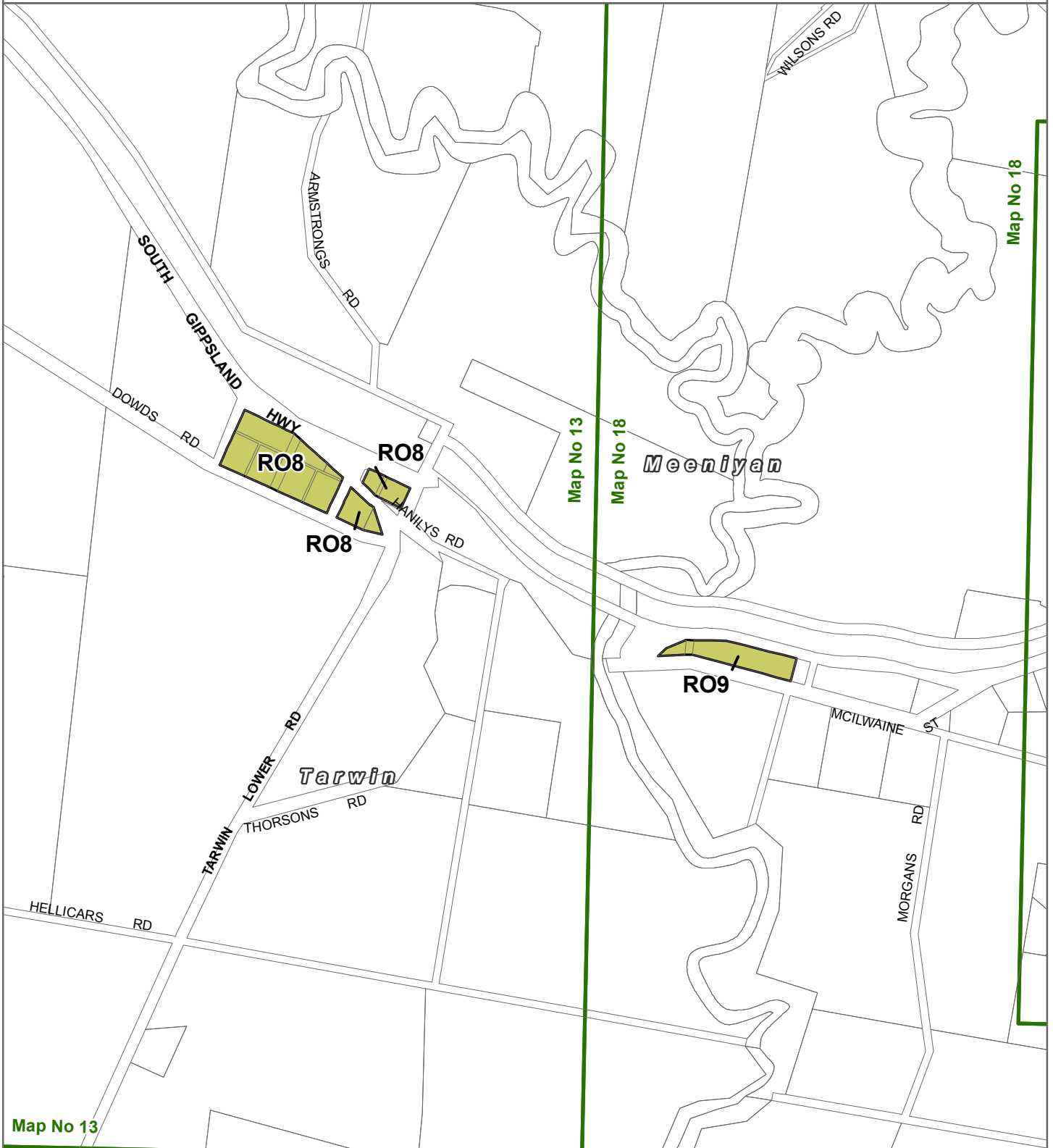
Planning Group

Print Date: 5/03/2019



Environment,  
Land, Water  
and Planning

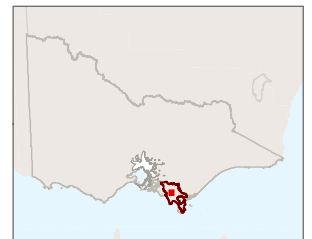
# SOUTH GIPPSLAND PLANNING SCHEME - LOCAL PROVISION AMENDMENT C90



Map No 13

**LEGEND**

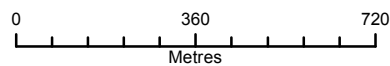
- RO1-RO9 - Restructure Overlay - Schedules 1-9
- Local Government Area



Part of Planning Scheme Maps 13RO & 18RO

**Disclaimer**  
This publication may be of assistance to you but the State of Victoria and its employees do not guarantee that the publication is without flaw of any kind or is wholly appropriate for your particular purposes and therefore disclaims all liability for any error, loss or other consequence which may arise from you relying on any information in this publication.

Planning Group  
Print Date: 12/03/2019



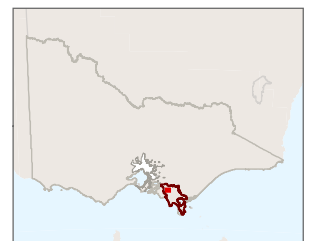
Environment,  
Land, Water  
and Planning

# SOUTH GIPPSLAND PLANNING SCHEME - LOCAL PROVISION AMENDMENT C90



**LEGEND**

- R010-R019 - Restructure Overlay - Schedules 10-19
- Local Government Area

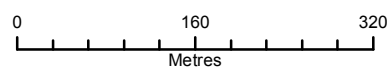


Part of Planning Scheme Map 14RO

**Disclaimer**

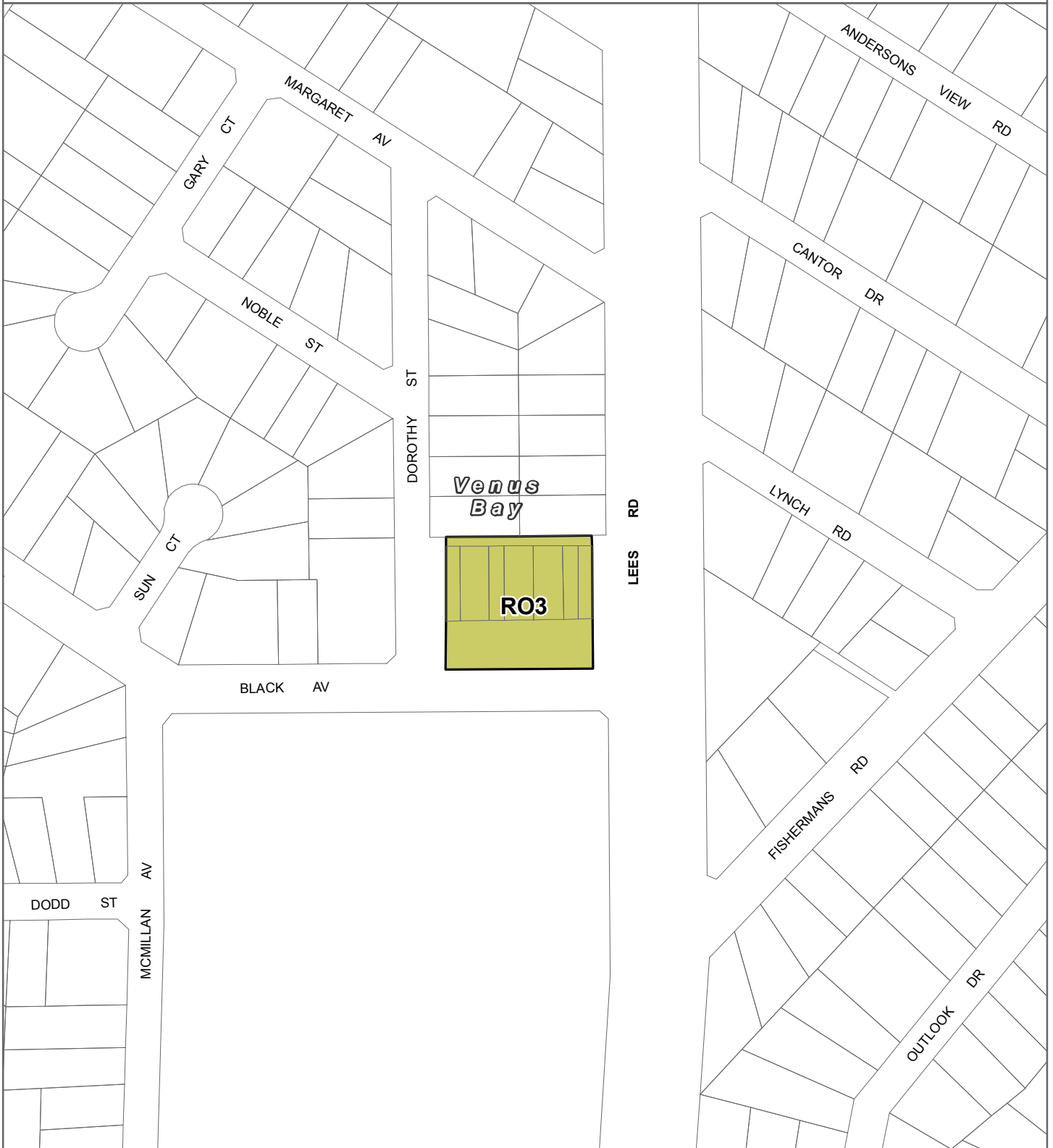
This publication may be of assistance to you but the State of Victoria and its employees do not guarantee that the publication is without flaw of any kind or is wholly appropriate for your particular purposes and therefore disclaims all liability for any error, loss or other consequence which may arise from you relying on any information in this publication.

Planning Group  
Print Date: 5/03/2019



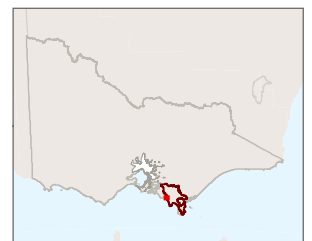
Environment,  
Land, Water  
and Planning

# SOUTH GIPPSLAND PLANNING SCHEME - LOCAL PROVISION AMENDMENT C90



**LEGEND**

- RO1-RO9 - Restructure Overlay - Schedules 1-9
- Local Government Area

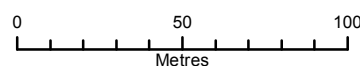


Part of Planning Scheme Map 24RO

**Disclaimer**

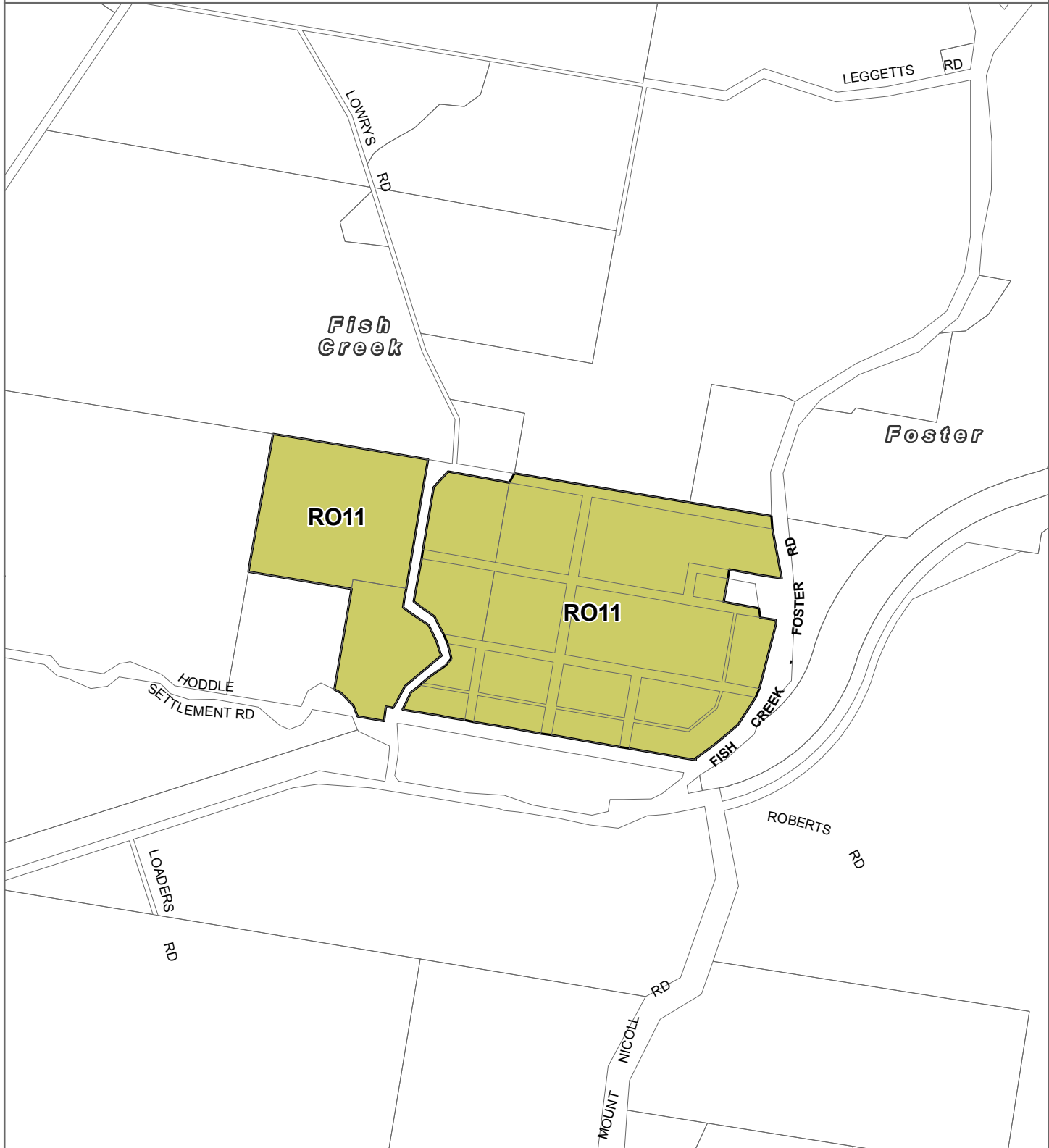
This publication may be of assistance to you but the State of Victoria and its employees do not guarantee that the publication is without flaw of any kind or is wholly appropriate for your particular purposes and therefore disclaims all liability for any error, loss or other consequence which may arise from you relying on any information in this publication.

Planning Group  
Print Date: 5/03/2019



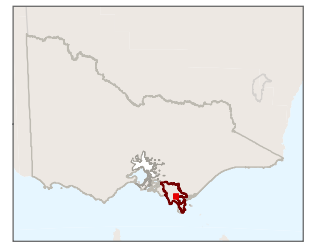
Environment,  
Land, Water  
and Planning

# SOUTH GIPPSLAND PLANNING SCHEME - LOCAL PROVISION AMENDMENT C90



**LEGEND**

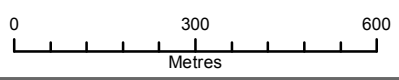
- RO10-RO19 - Restructure Overlay - Schedules 10-19
- Local Government Area



Part of Planning Scheme Map 26RO

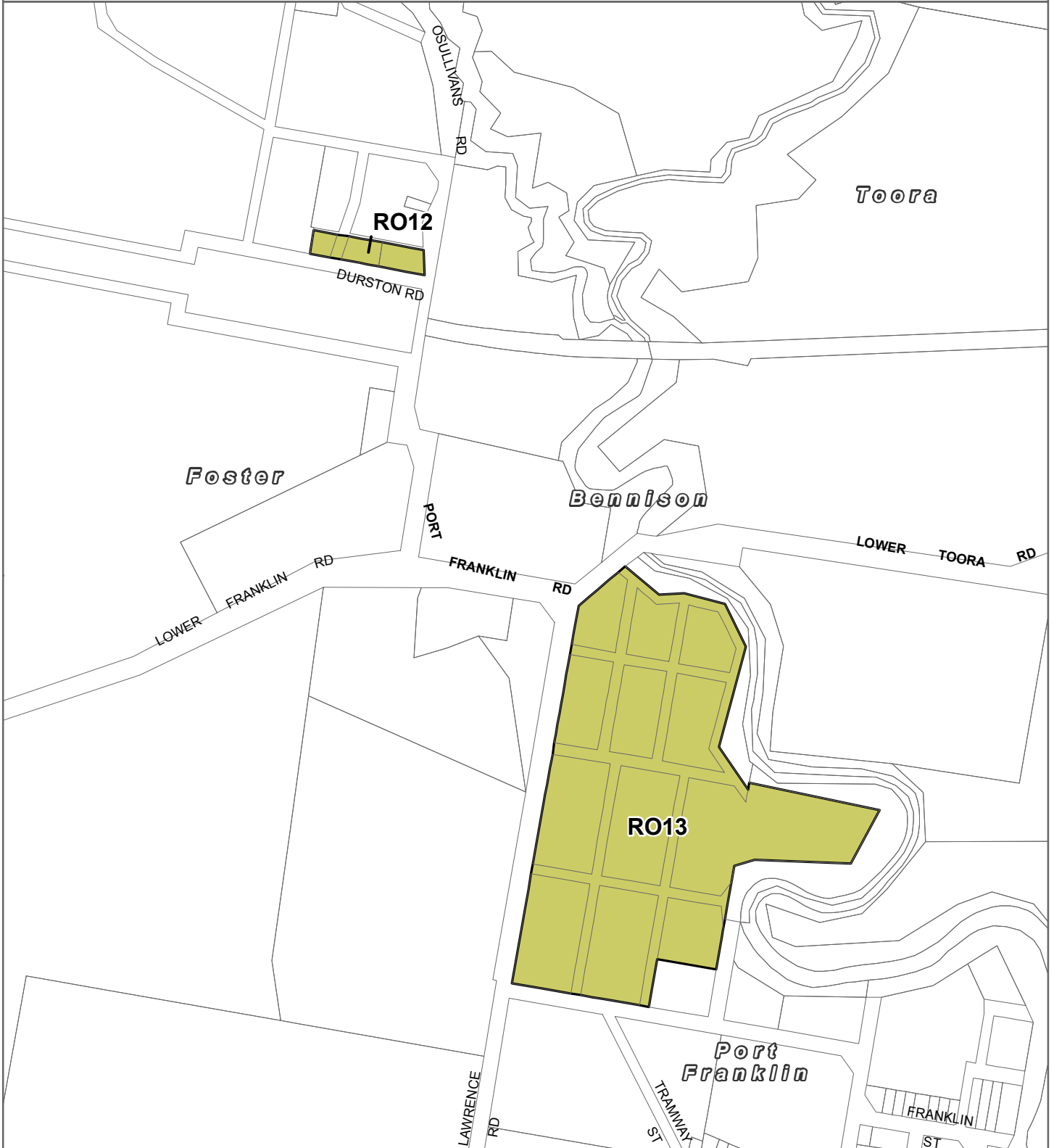
**Disclaimer**  
This publication may be of assistance to you but the State of Victoria and its employees do not guarantee that the publication is without flaw of any kind or is wholly appropriate for your particular purposes and therefore disclaims all liability for any error, loss or other consequence which may arise from you relying on any information in this publication.

Planning Group  
Print Date: 5/03/2019



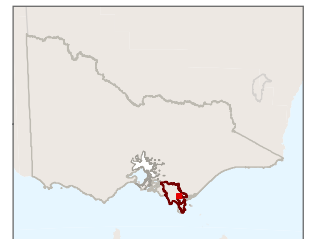
Environment,  
Land, Water  
and Planning

# SOUTH GIPPSLAND PLANNING SCHEME - LOCAL PROVISION AMENDMENT C90



**LEGEND**

- RO10-RO19 - Restructure Overlay - Schedules 10-19
- Local Government Area

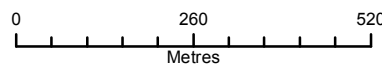


Part of Planning Scheme Map 28RO

**Disclaimer**

This publication may be of assistance to you but the State of Victoria and its employees do not guarantee that the publication is without flaw of any kind or is wholly appropriate for your particular purposes and therefore disclaims all liability for any error, loss or other consequence which may arise from you relying on any information in this publication.

Planning Group  
Print Date: 5/03/2019



Environment,  
Land, Water  
and Planning

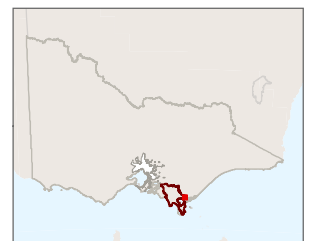


# SOUTH GIPPSLAND PLANNING SCHEME - LOCAL PROVISION AMENDMENT C90



**LEGEND**

- R010-R019 - Restructure Overlay - Schedules 10-19
- Local Government Area



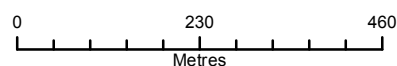
Part of Planning Scheme Map 31RO

**Disclaimer**

This publication may be of assistance to you but the State of Victoria and its employees do not guarantee that the publication is without flaw of any kind or is wholly appropriate for your particular purposes and therefore disclaims all liability for any error, loss or other consequence which may arise from you relying on any information in this publication.

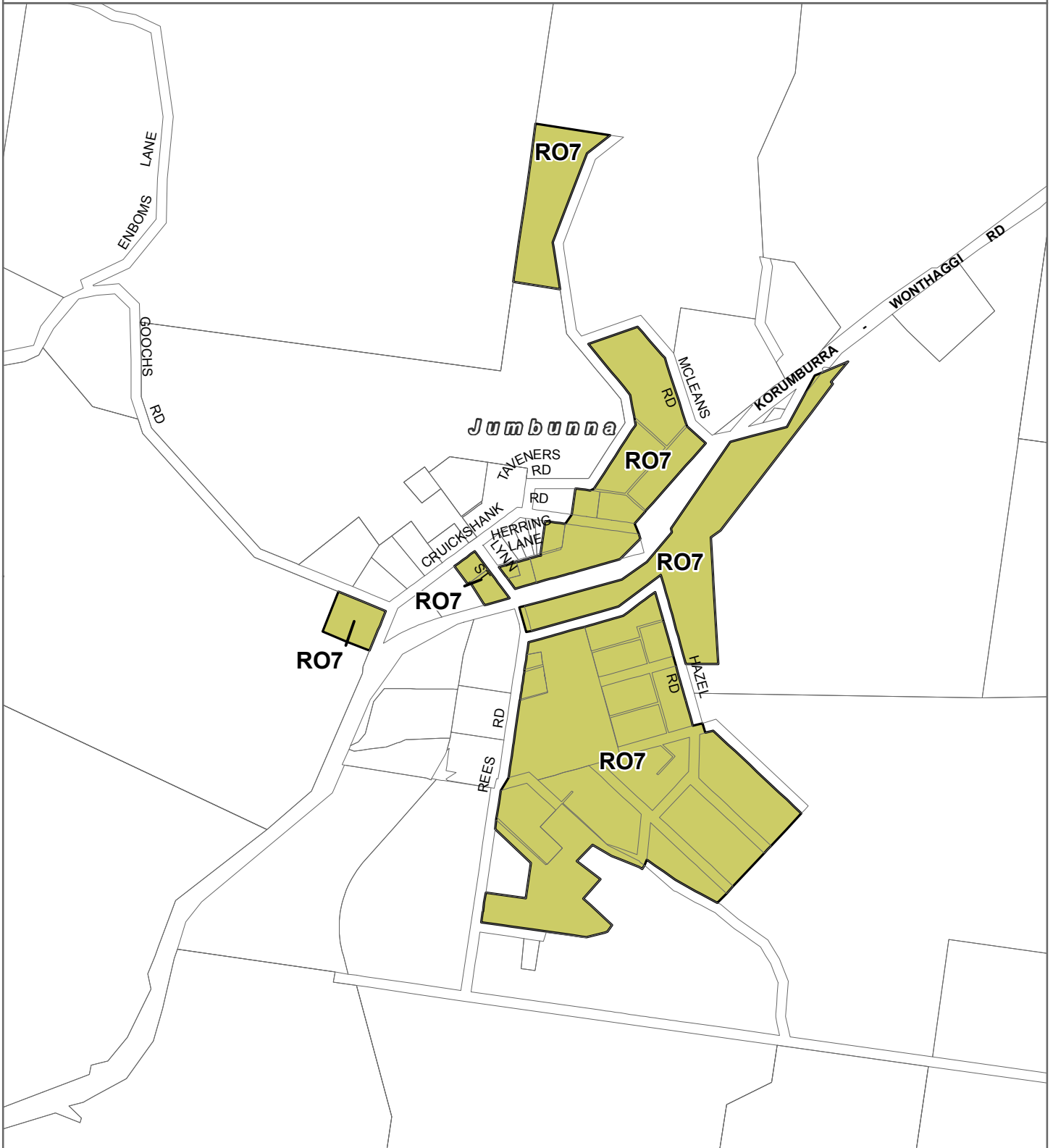
© The State of Victoria Department of Environment, Land, Water and Planning 2018

Planning Group  
Print Date: 5/03/2019



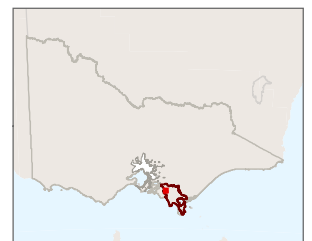
Environment,  
Land, Water  
and Planning

# SOUTH GIPPSLAND PLANNING SCHEME - LOCAL PROVISION AMENDMENT C90



**LEGEND**

- R01-R09 - Restructure Overlay - Schedules 1-9
- Local Government Area

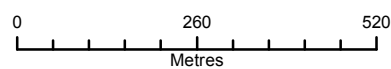


Part of Planning Scheme Map 11RO

**Disclaimer**

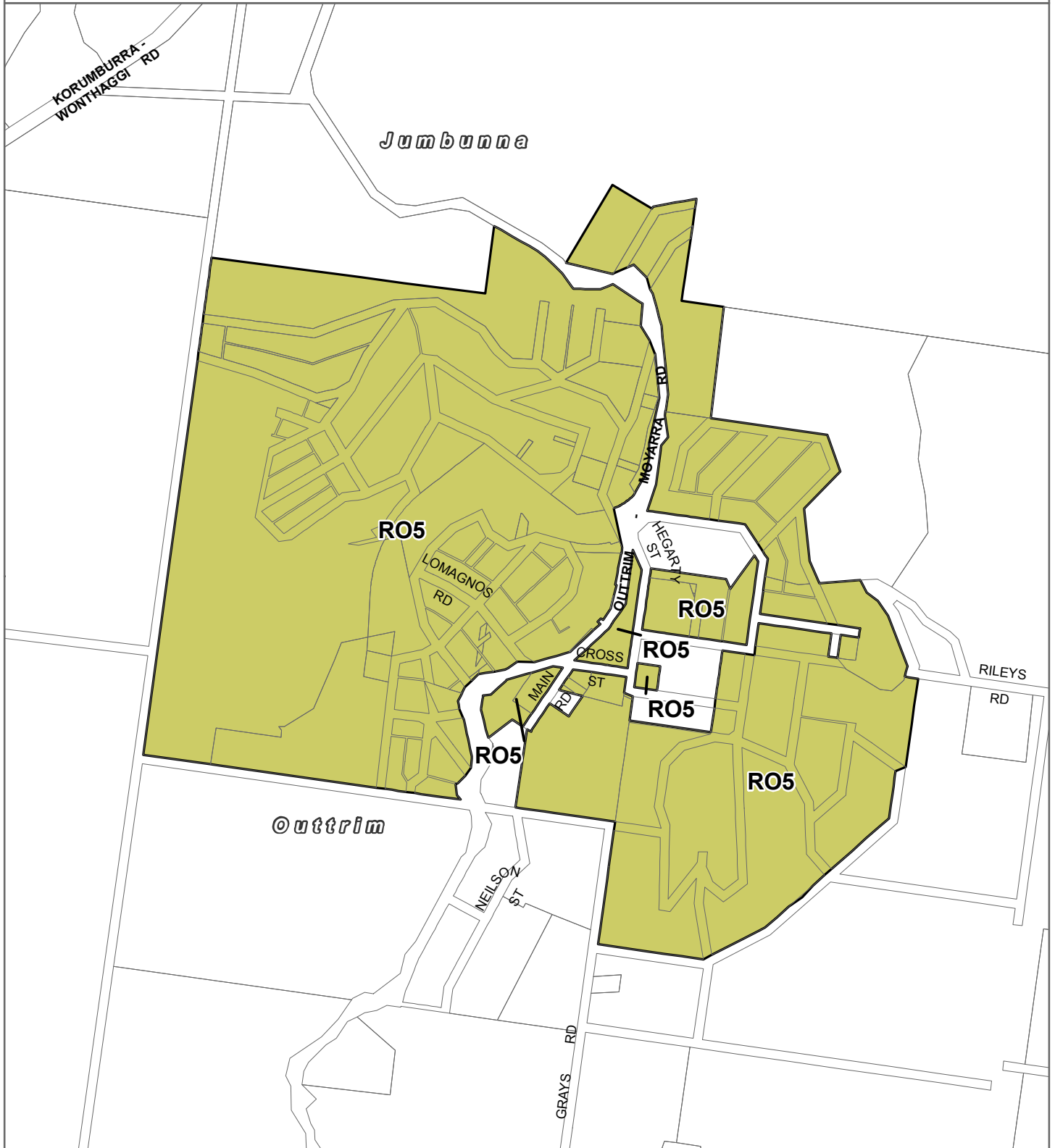
This publication may be of assistance to you but the State of Victoria and its employees do not guarantee that the publication is without flaw of any kind or is wholly appropriate for your particular purposes and therefore disclaims all liability for any error, loss or other consequence which may arise from you relying on any information in this publication.

Planning Group  
Print Date: 5/03/2019



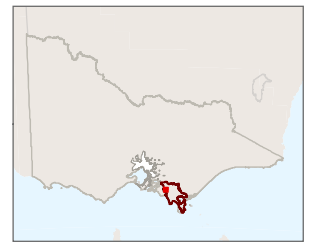
Environment,  
Land, Water  
and Planning

# SOUTH GIPPSLAND PLANNING SCHEME - LOCAL PROVISION AMENDMENT C90



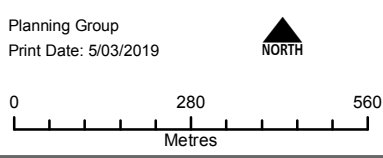
**LEGEND**

- R01-R09 - Restructure Overlay - Schedules 1-9
- Local Government Area

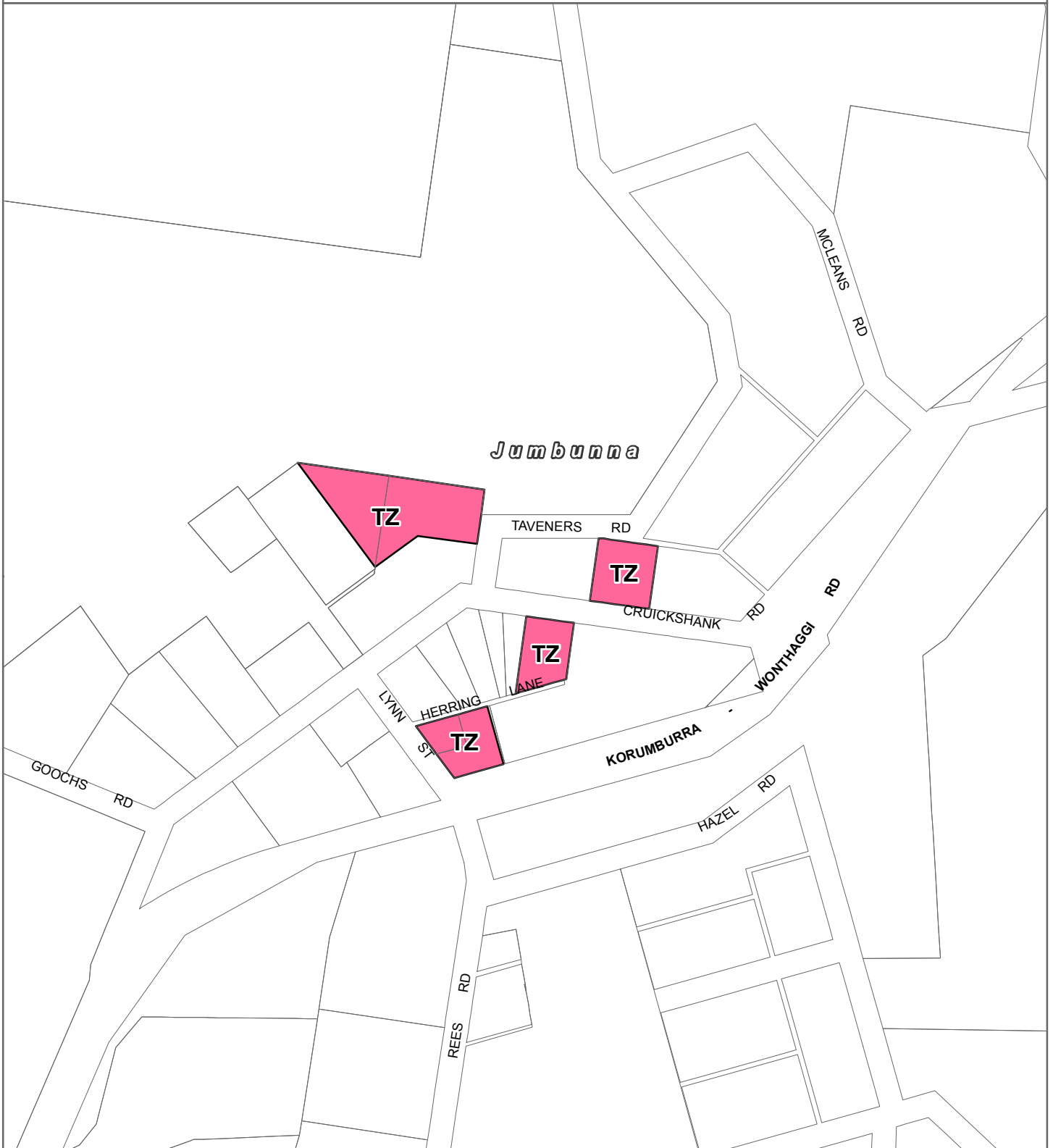


Part of Planning Scheme Map 10RO

**Disclaimer**  
 This publication may be of assistance to you but the State of Victoria and its employees do not guarantee that the publication is without flaw of any kind or is wholly appropriate for your particular purposes and therefore disclaims all liability for any error, loss or other consequence which may arise from you relying on any information in this publication.

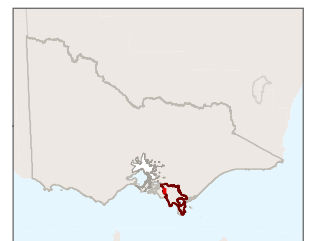


# SOUTH GIPPSLAND PLANNING SCHEME - LOCAL PROVISION AMENDMENT C90



**LEGEND**

- TZ - Township Zone
- Local Government Area



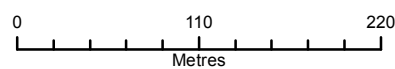
Part of Planning Scheme Map 11

**Disclaimer**

This publication may be of assistance to you but the State of Victoria and its employees do not guarantee that the publication is without flaw of any kind or is wholly appropriate for your particular purposes and therefore disclaims all liability for any error, loss or other consequence which may arise from you relying on any information in this publication.

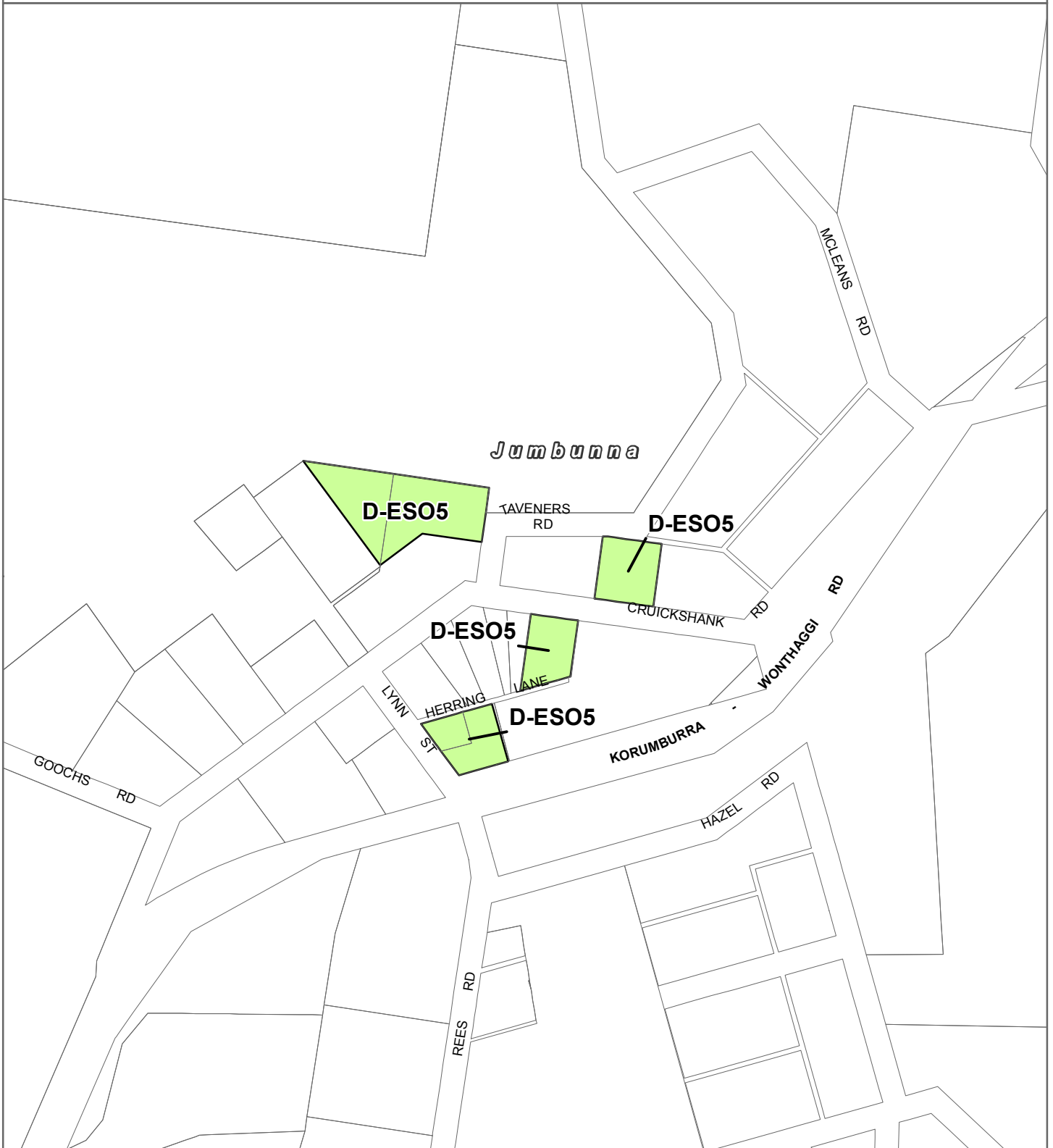
© The State of Victoria Department of Environment, Land, Water and Planning 2018

Planning Group  
Print Date: 5/03/2019



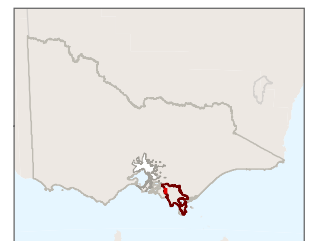
Environment,  
Land, Water  
and Planning

# SOUTH GIPPSLAND PLANNING SCHEME - LOCAL PROVISION AMENDMENT C90



**LEGEND**

- D-ESO - Area to be deleted from an Environmental Significance Overlay
- Local Government Area



Part of Planning Scheme Map 24ESO5

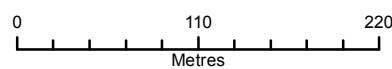
**Disclaimer**

This publication may be of assistance to you but the State of Victoria and its employees do not guarantee that the publication is without flaw of any kind or is wholly appropriate for your particular purposes and therefore disclaims all liability for any error, loss or other consequence which may arise from you relying on any information in this publication.

© The State of Victoria Department of Environment, Land, Water and Planning 2018

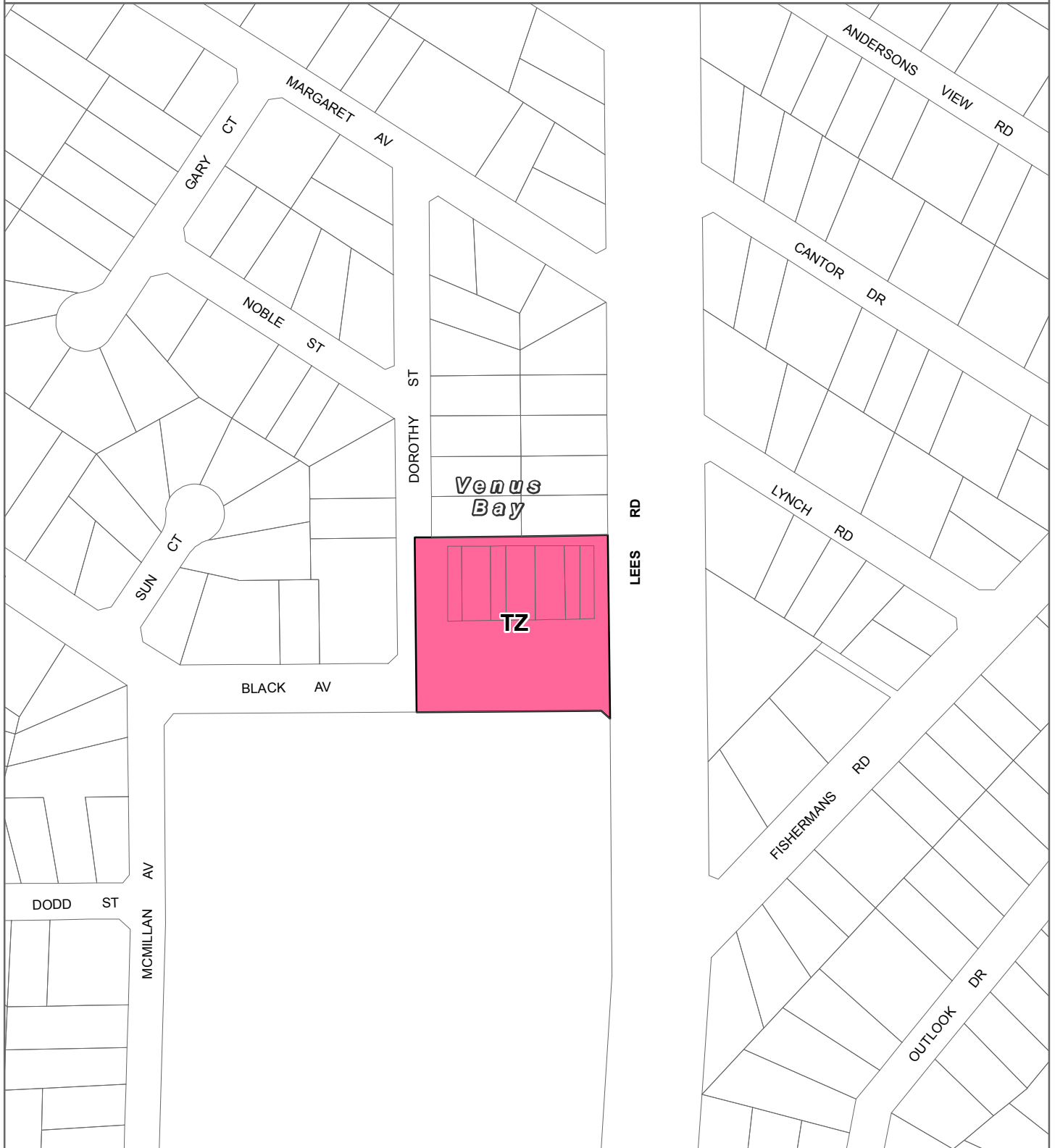
Planning Group

Print Date: 5/03/2019

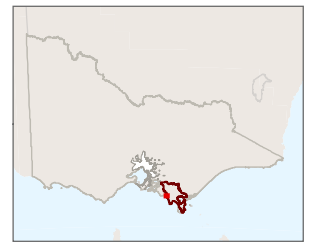


Environment,  
Land, Water  
and Planning

# SOUTH GIPPSLAND PLANNING SCHEME - LOCAL PROVISION AMENDMENT C90

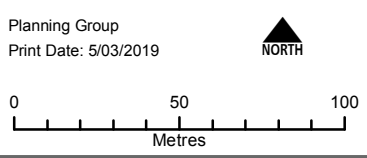


- LEGEND**
- TZ - Township Zone
  - Local Government Area

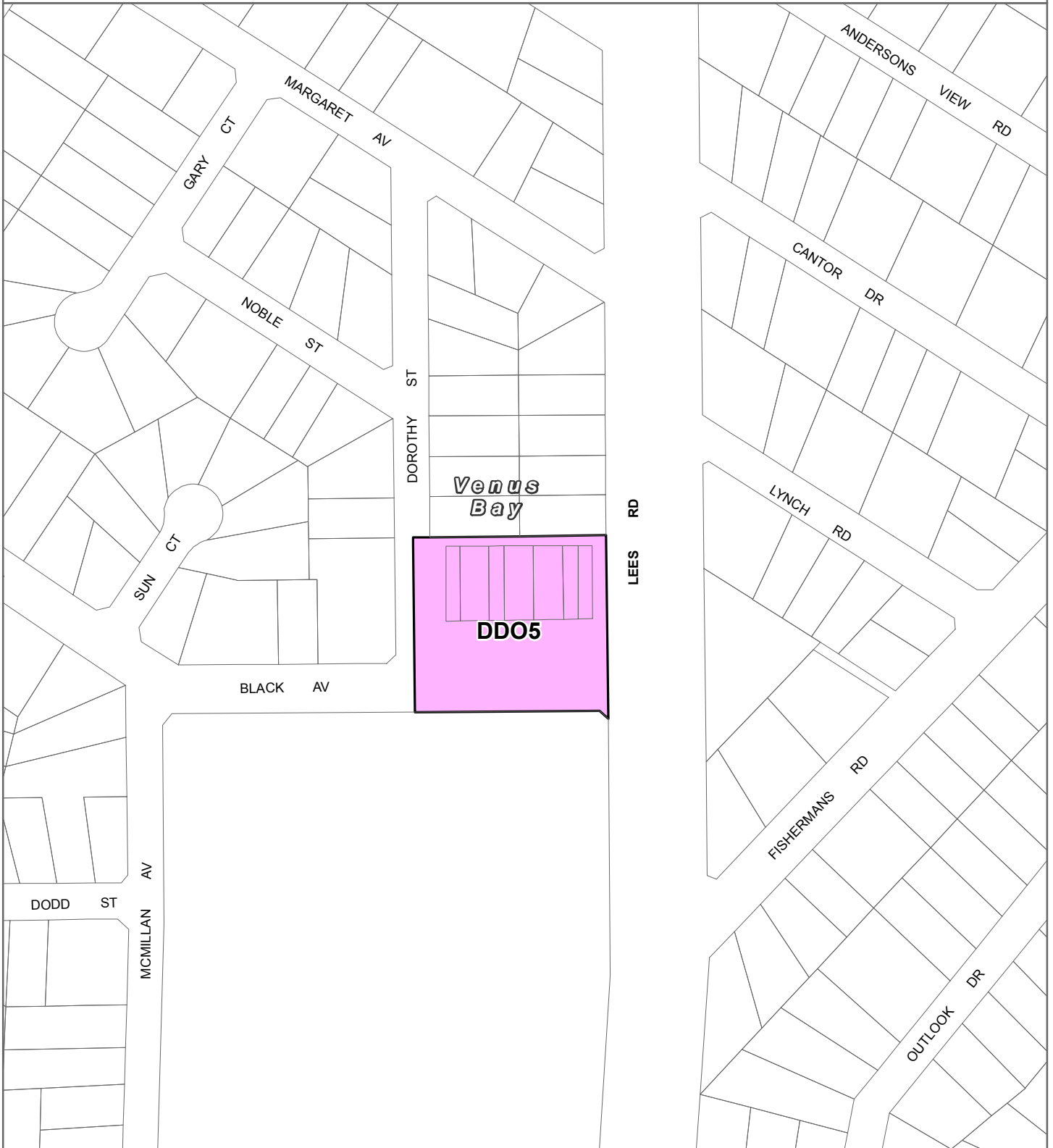


Part of Planning Scheme Map 24

**Disclaimer**  
 This publication may be of assistance to you but the State of Victoria and its employees do not guarantee that the publication is without flaw of any kind or is wholly appropriate for your particular purposes and therefore disclaims all liability for any error, loss or other consequence which may arise from you relying on any information in this publication.

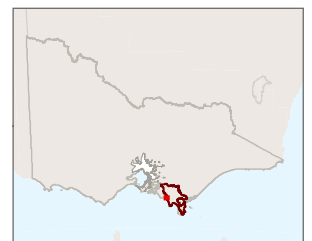


# SOUTH GIPPSLAND PLANNING SCHEME - LOCAL PROVISION AMENDMENT C90



**LEGEND**

- DDO5 - Design and Development Overlay - Schedule 5
- Local Government Area

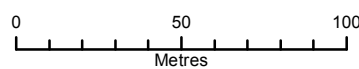


Part of Planning Scheme Map 24DDO

**Disclaimer**

This publication may be of assistance to you but the State of Victoria and its employees do not guarantee that the publication is without flaw of any kind or is wholly appropriate for your particular purposes and therefore disclaims all liability for any error, loss or other consequence which may arise from you relying on any information in this publication.

Planning Group  
Print Date: 5/03/2019



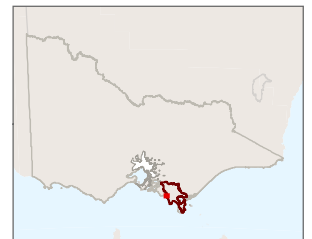
Environment,  
Land, Water  
and Planning

# SOUTH GIPPSLAND PLANNING SCHEME - LOCAL PROVISION AMENDMENT C90



**LEGEND**

- D-ESO - Area to be deleted from an Environmental Significance Overlay
- Local Government Area

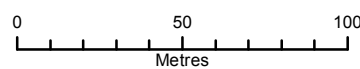


Part of Planning Scheme Map 24ESO3

**Disclaimer**

This publication may be of assistance to you but the State of Victoria and its employees do not guarantee that the publication is without flaw of any kind or is wholly appropriate for your particular purposes and therefore disclaims all liability for any error, loss or other consequence which may arise from you relying on any information in this publication.

Planning Group  
Print Date: 5/03/2019



Environment,  
Land, Water  
and Planning

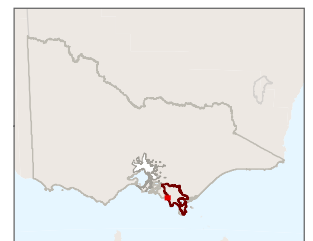


# SOUTH GIPPSLAND PLANNING SCHEME - LOCAL PROVISION AMENDMENT C90



**LEGEND**

- ES07 - Environmental Significance Overlay - Schedule 7
- Local Government Area

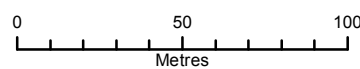


Part of Planning Scheme Map 24ES07

**Disclaimer**

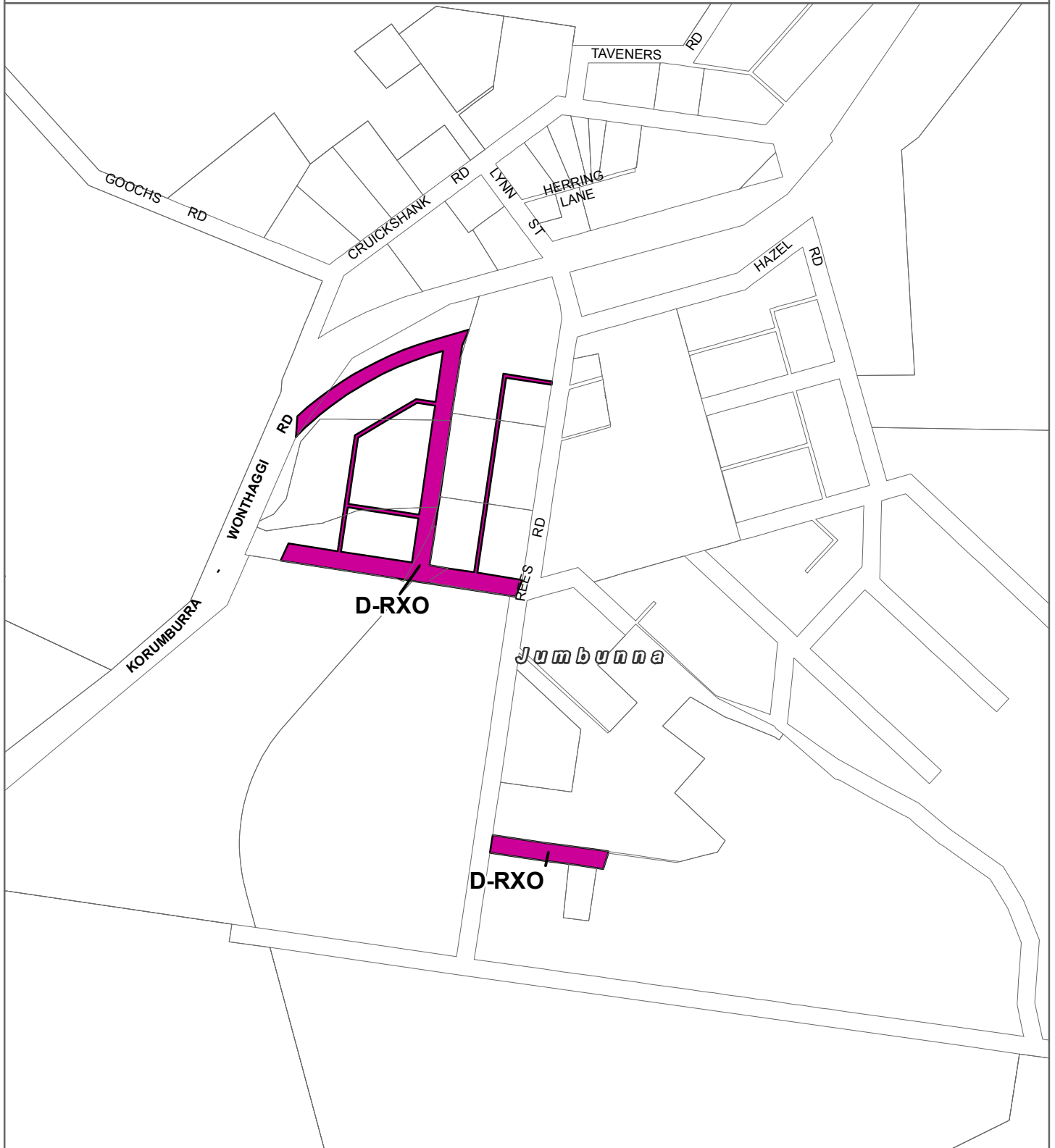
This publication may be of assistance to you but the State of Victoria and its employees do not guarantee that the publication is without flaw of any kind or is wholly appropriate for your particular purposes and therefore disclaims all liability for any error, loss or other consequence which may arise from you relying on any information in this publication.

Planning Group  
Print Date: 5/03/2019



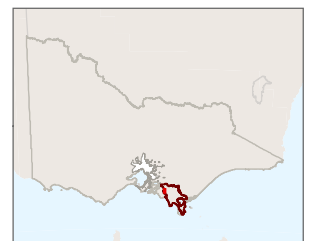
Environment,  
Land, Water  
and Planning

# SOUTH GIPPSLAND PLANNING SCHEME - LOCAL PROVISION AMENDMENT C90



**LEGEND**

- D-RXO - Area to be deleted from a Road Closure Overlay
- Local Government Area

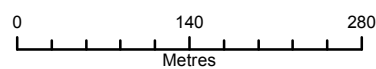


Part of Planning Scheme Map 11RXO

**Disclaimer**

This publication may be of assistance to you but the State of Victoria and its employees do not guarantee that the publication is without flaw of any kind or is wholly appropriate for your particular purposes and therefore disclaims all liability for any error, loss or other consequence which may arise from you relying on any information in this publication.

Planning Group  
Print Date: 5/03/2019



Environment,  
Land, Water  
and Planning

# SOUTH GIPPSLAND PLANNING SCHEME - LOCAL PROVISION AMENDMENT C90



**LEGEND**

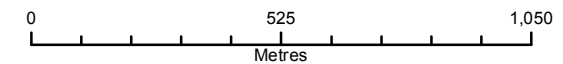
- R010-R019 - Restructure Overlay - Schedules 10-19
- Local Government Area

**Disclaimer**  
 This publication may be of assistance to you but the State of Victoria and its employees do not guarantee that the publication is without flaw of any kind or is wholly appropriate for your particular purposes and therefore disclaims all liability for any error, loss or other consequence which may arise from you relying on any information in this publication.

© The State of Victoria Department of Environment, Land, Water and Planning 2018



Planning Group  
 Print Date: 5/03/2019

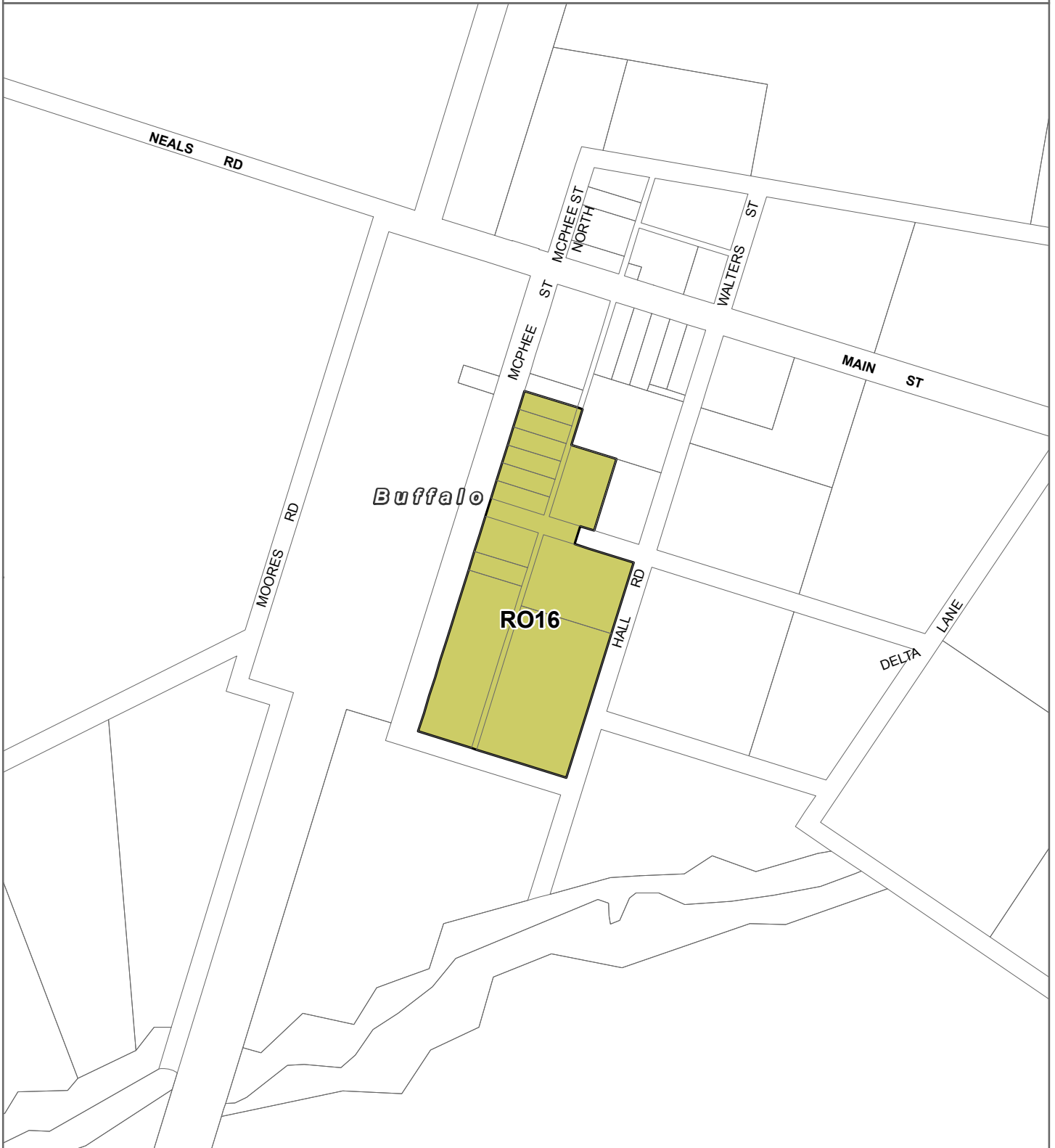


Environment,  
 Land, Water  
 and Planning

Part of Planning Scheme Maps 28RO & 30RO

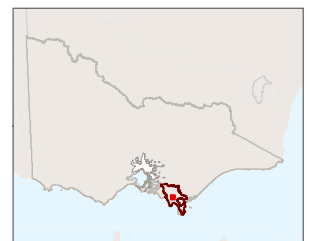


# SOUTH GIPPSLAND PLANNING SCHEME - LOCAL PROVISION AMENDMENT C90



**LEGEND**

- R010-R019 - Restructure Overlay - Schedules 10-19
- Local Government Area

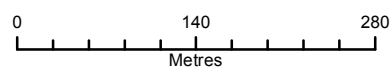


Part of Planning Scheme Map 26RO

**Disclaimer**

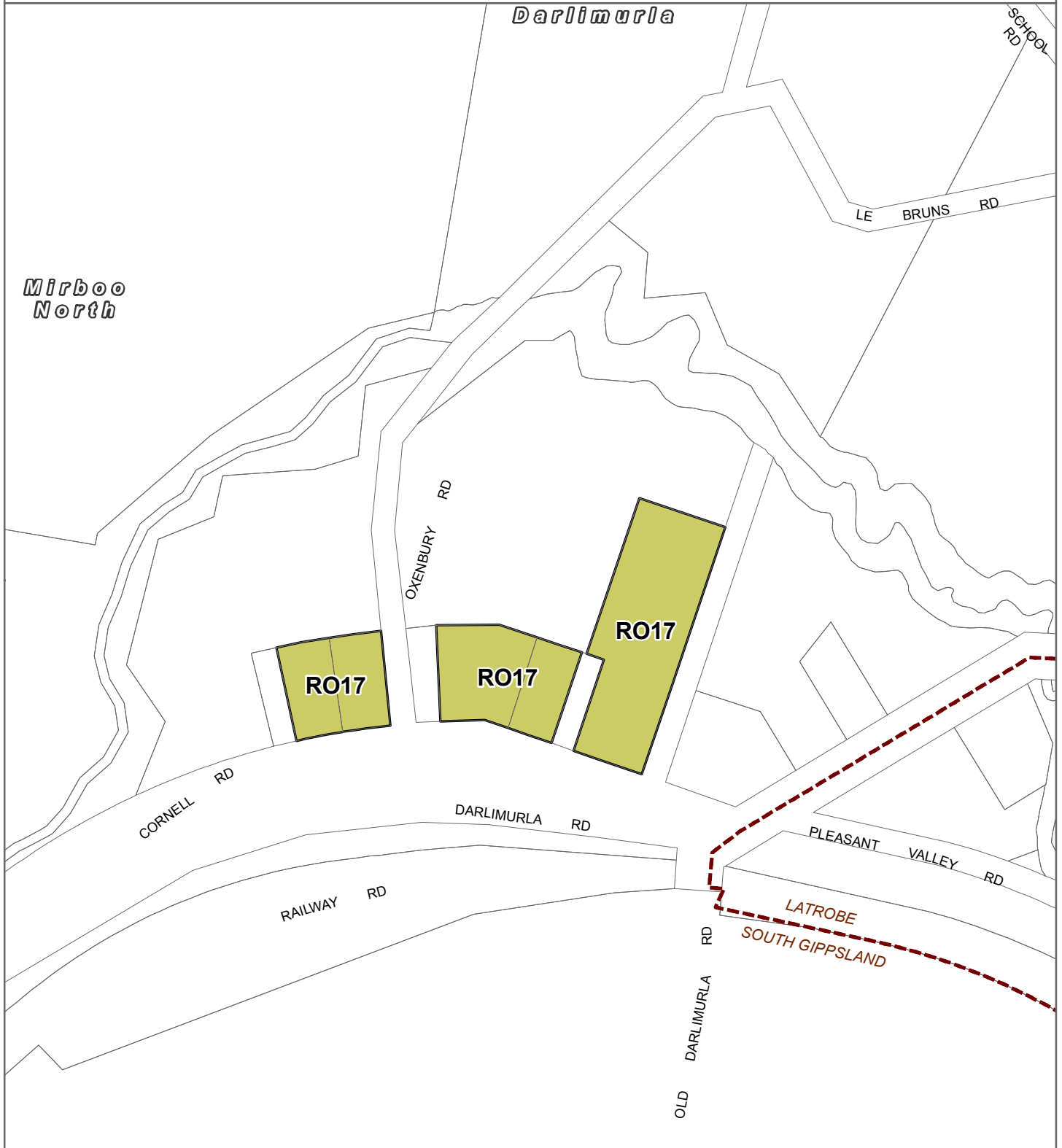
This publication may be of assistance to you but the State of Victoria and its employees do not guarantee that the publication is without flaw of any kind or is wholly appropriate for your particular purposes and therefore disclaims all liability for any error, loss or other consequence which may arise from you relying on any information in this publication.

Planning Group  
Print Date: 5/03/2019



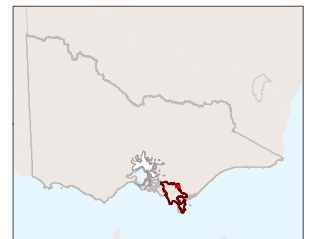
Environment,  
Land, Water  
and Planning

# SOUTH GIPPSLAND PLANNING SCHEME - LOCAL PROVISION AMENDMENT C90



**LEGEND**

- RO10-RO19 - Restructure Overlay - Schedules 10-19
- Local Government Area



Part of Planning Scheme Map 8RO

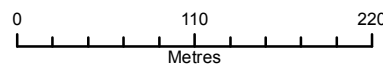
**Disclaimer**

This publication may be of assistance to you but the State of Victoria and its employees do not guarantee that the publication is without flaw of any kind or is wholly appropriate for your particular purposes and therefore disclaims all liability for any error, loss or other consequence which may arise from you relying on any information in this publication.

© The State of Victoria Department of Environment, Land, Water and Planning 2018

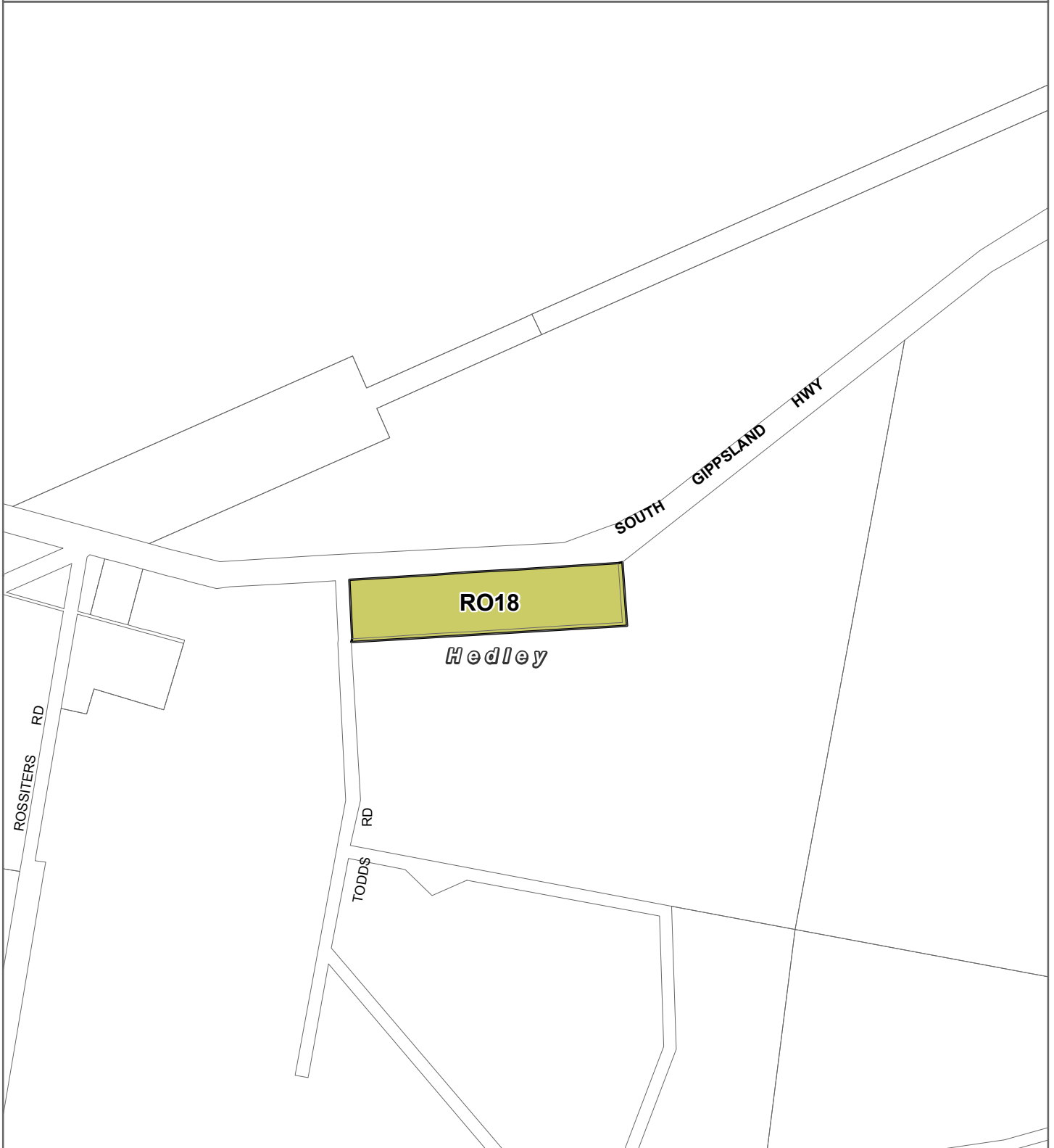
Planning Group

Print Date: 5/03/2019



Environment,  
Land, Water  
and Planning

# SOUTH GIPPSLAND PLANNING SCHEME - LOCAL PROVISION AMENDMENT C90



**LEGEND**

- RO10-RO19 - Restructure Overlay - Schedules 10-19
- Local Government Area



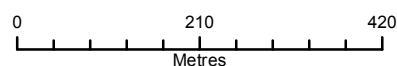
Part of Planning Scheme Map 31RO

**Disclaimer**

This publication may be of assistance to you but the State of Victoria and its employees do not guarantee that the publication is without flaw of any kind or is wholly appropriate for your particular purposes and therefore disclaims all liability for any error, loss or other consequence which may arise from you relying on any information in this publication.

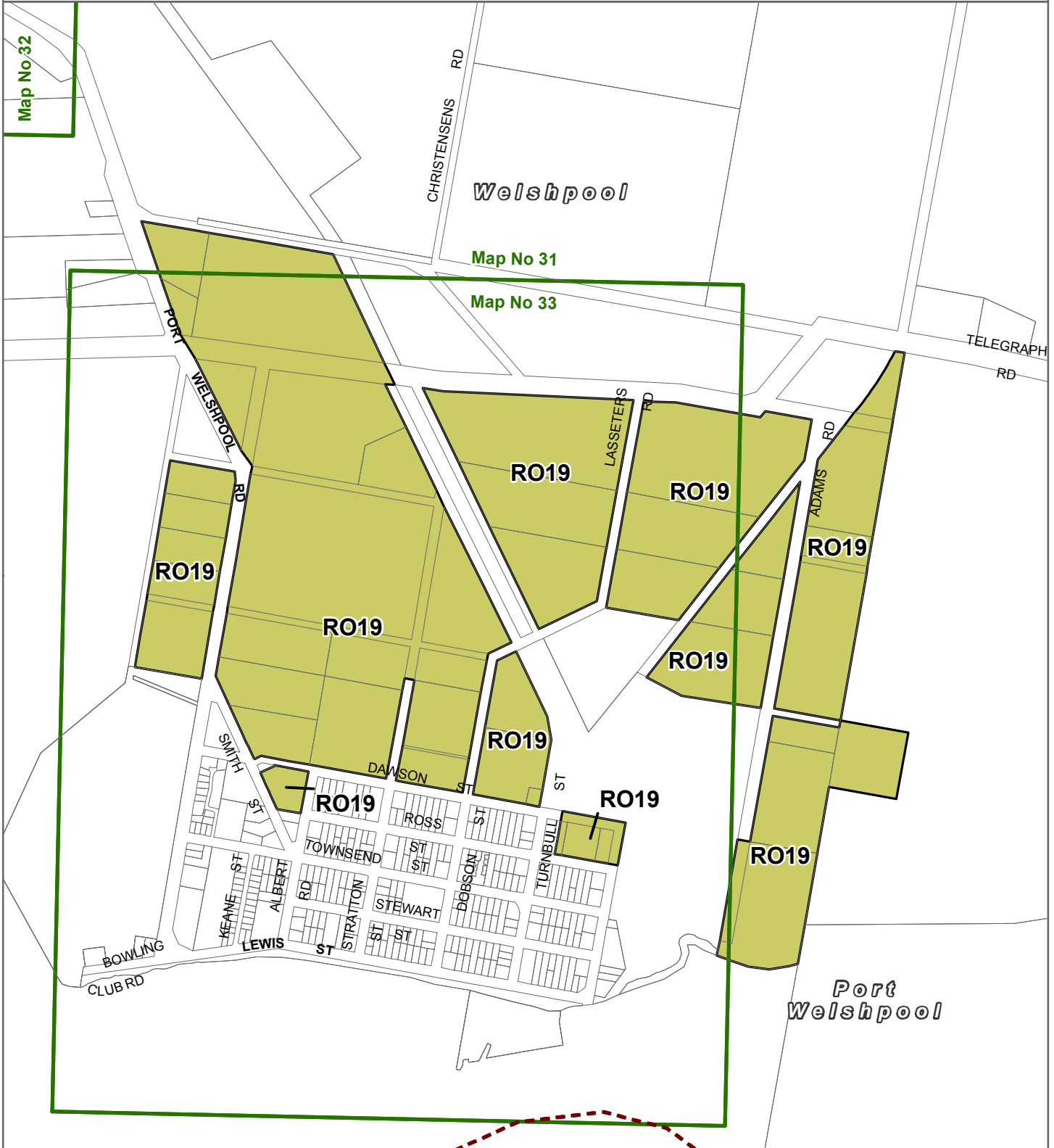
© The State of Victoria Department of Environment, Land, Water and Planning 2018

Planning Group  
Print Date: 5/03/2019



Environment,  
Land, Water  
and Planning

# SOUTH GIPPSLAND PLANNING SCHEME - LOCAL PROVISION AMENDMENT C90



**LEGEND**

- R010-R019 - Restructure Overlay - Schedules 10-19
- Local Government Area



Part of Planning Scheme Maps 31RO & 33RO

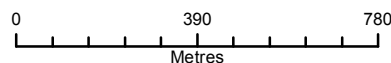
**Disclaimer**

This publication may be of assistance to you but the State of Victoria and its employees do not guarantee that the publication is without flaw of any kind or is wholly appropriate for your particular purposes and therefore disclaims all liability for any error, loss or other consequence which may arise from you relying on any information in this publication.

© The State of Victoria Department of Environment, Land, Water and Planning 2018

Planning Group

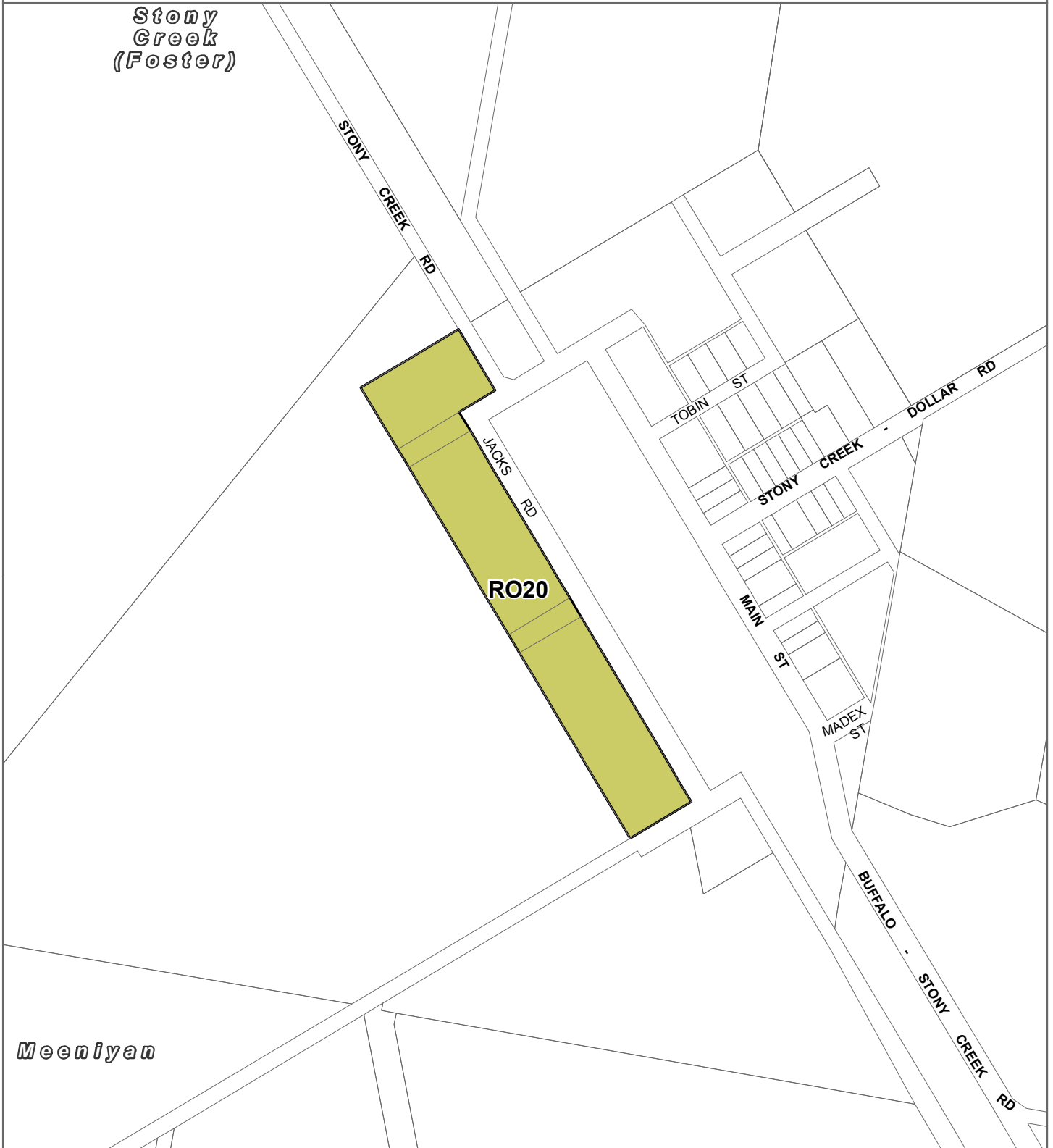
Print Date: 5/03/2019



Environment,  
Land, Water  
and Planning

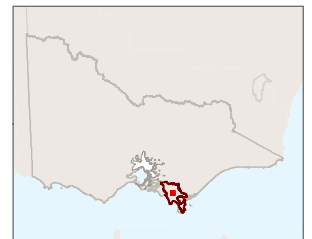


# SOUTH GIPPSLAND PLANNING SCHEME - LOCAL PROVISION AMENDMENT C90



**LEGEND**

- RO20-RO29 - Restructure Overlay - Schedules 20-29
- Local Government Area



Part of Planning Scheme Map 18RO

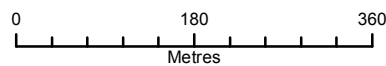
**Disclaimer**

This publication may be of assistance to you but the State of Victoria and its employees do not guarantee that the publication is without flaw of any kind or is wholly appropriate for your particular purposes and therefore disclaims all liability for any error, loss or other consequence which may arise from you relying on any information in this publication.

© The State of Victoria Department of Environment, Land, Water and Planning 2018

Planning Group

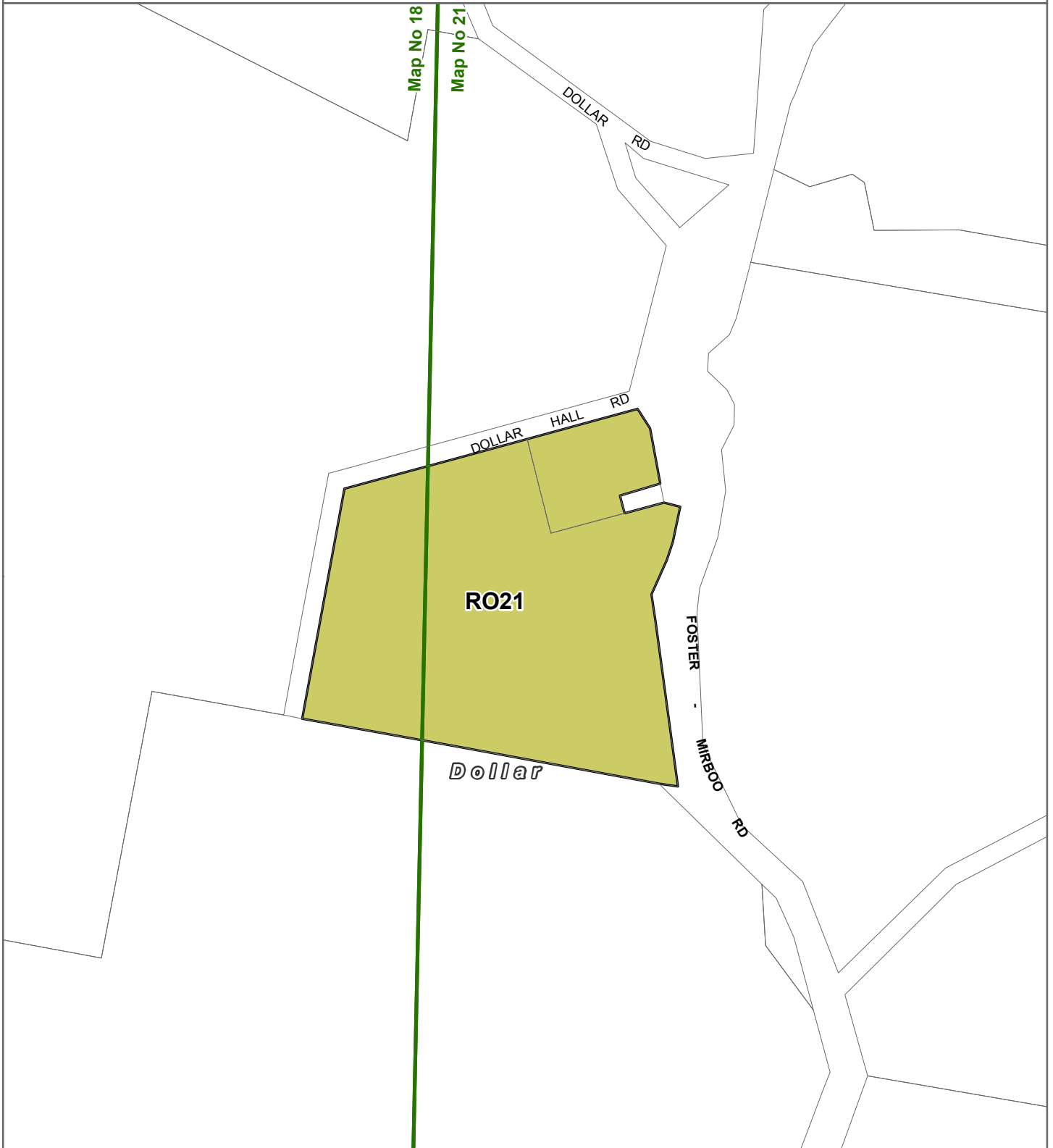
Print Date: 5/03/2019



Environment,  
Land, Water  
and Planning

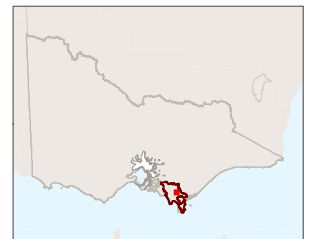


# SOUTH GIPPSLAND PLANNING SCHEME - LOCAL PROVISION AMENDMENT C90



**LEGEND**

- R020-R029 - Restructure Overlay - Schedules 20-29
- Local Government Area

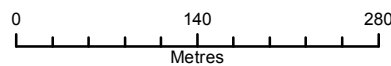


Part of Planning Scheme Maps 18RO & 21RO

**Disclaimer**

This publication may be of assistance to you but the State of Victoria and its employees do not guarantee that the publication is without flaw of any kind or is wholly appropriate for your particular purposes and therefore disclaims all liability for any error, loss or other consequence which may arise from you relying on any information in this publication.

Planning Group  
Print Date: 5/03/2019



Environment,  
Land, Water  
and Planning